

Pāvilosta region



PĀVILOSTA, SAKA, ULMALE, AKMENRAGS, STRANTE, VĒRGALE, SARAIĶI, ZIEMUPE



pavilostasnovads

📍 Pāvilosta



#celojums #atputa #turisms #aktivaatputa #pavilostasnovads



ACCOMMODATION

INFO

SIGHTS

RECREATION

CAFES

TENT SITES

WATER TOURISM

EXCURSIONS



pavilostasnovads

PāvīlostasTIC

WORKING TIME:



June 25 till August 16

Monday- Sunday
7:30-21:00

August 16 till September 30

Monday- Friday
7:30-19:30
Saturday, Sunday
7:30-16:00

October 1 till March 31

Monday- Friday
7:30-19:00
Saturday, Sunday
7:30-16:00

April 1 till June 24

Monday- Friday
7:30-19:30
Saturday, Sunday
7:30-16:00

Territorial area of Pāvīlostā region 515km²



Pāvīlostā 6km²

Saka parish 318km²

Vērgale parish 191km²

The distance from Saka parish board to Pāvīlostā Regional Council is 7,4km



The distance from Vērgale parish board to Pāvīlostā Regional Council is 27,7km

The distance from the center of Pāvīlostā region to:
Rīga 211,9km

The borders of Pāvīlostā region are Grobiņa, Durbe, Aizpute, Alsunga Kuldīga and Ventspils regions. It has a 46km long maritime border.



Follow

Police	110
Municipal police	+371 29242320
Fire and Rescue Service	112
Emergency Medical Service	113
Gas Emergency Service	114
General practitioner consultation phone	+371 66016001
Inquiry services	1188

Please note!

DO NOT ENTER THE DUNE ZONE! OBSERVE THE LAW ON THE PROTECTED ZONE!

ATM

Swedbank Dzintaru iela 69, Pāvīlostā ☀ 8:00 -22:00 ❄ 8:00 -20:00

PARCEL MACHINE

Omniva, Tīrgus iela 1, Pāvīlostā

POST OFFICE

Tīrgus iela 1, Pāvīlostā, LV-3466, +371 63498149

Veikalnieki, Vērgale, LV-3463, +371 63490759

PETROL STATION ☀ Mon-Sun 8:00 -21:00 ❄ Mon-Sat 8:00 -20:00, Sun 9:00-18:00

Ostmalas iela 8, Pāvīlostā, +371 27467201, +371 63498417

PHARMACIES

Lejas iela 10, Pāvīlostā

Vērgale Health Center, Vērgale

PĀVĪLOSTĀ REGION MUNICIPALITY

Dzintaru iela 73, Pāvīlostā, +371 63498261

VĒRGĀLE CIVIL PARISH BOARD

"Pagastmāja", Vērgale, +371 63490836, +371 29363898

GUIDES

Irina Kurčanova +371 63498276, +371 29226273 - Pāvīlostā, Saka LV, RU

Daina Vītola +371 29437166 - Ziemeļi LV, RU

Mirdza Sīpola +371 29338335 - Vērgale LV, RU, EN

PORT

Dzintaru iela 2A, Pāvīlostā, +371 63486309, +371 29104444

YACHT PORTS

Pāvīlostas jahtu osta, Dzintaru iela 2C, Pāvīlostā, +371 29125521

BoatPark, Ostmalas iela 12A, Pāvīlostā, +371 29104444, +371 29286421

Pāvīlostā Marina, Ostmalas iela 4, Pāvīlostā, +371 63498581, +371 29409848

Symbols



Number of beds



Number of rooms



Wifi



Sauna



Electricity connection to trailers



Summer



Banquet-conference room



Catering



Credit cards accepted



Season



Tent sites



Winter



Welcome to Pāvilosta district - a place where time stops!

The people of Kurzeme have always been called as proud people. But isn't there a reason!? The people living in Pāvilosta district are proud as well. Proud of their rich nature and beautiful land, the shores of which are washed by the blue-green Baltic Sea, riddling the white sand of the seashore. Proud of their traditions, which are still maintained and passed to the next generations. They are proud, but at the same time hospitable, hardworking and creative people. Almost three thousand inhabitants call Pāvilosta district their home. They are proud of their small land spot in the map of the World near the beautiful Baltic Sea, which they can cherish, love and take care of. They kindly share their love, pride and joy with every guest who decides to visit our district.

We are proud of Lamprey festival that took place in Pāvilosta at the end of October, and we want it to become an annual holiday in the tourist season, which proves that Pāvilosta is not only a typical resort town but a city of rich traditions and wise people.

Vērgale is flourishing as never before, too. In its centre – in the heart of Vērgale – there stands the beautiful Vērgale manor, also called – Vērgale castle by the local people. The municipality has managed to renovate other buildings of Vērgale Manor complex, as well – the barn which is now the administrative building of the parish and the former alcohol brewery, which now houses the Vērgale Museum. It is not for nothing Vērgale parish has received national awards for its cleanliness and beautifully built-up rural landscape.

But at the time, when darkness is taking over most of the day and there is a wish for something white, bright and beautiful, winter and Christmas celebrate their arrival. Ziemupe Santa Claus and Rūkupe elves are well-known in all of Kurzeme and their good works have resonated even in the most distant districts and cities of Latvia and even beyond the boundaries of Latvia.

Pāvilosta district is a magic place where time gets a different flow encouraging to have a breath, stop and enjoy the sun, the sea and the billowing winds. It's a place where time stops!

Chairman of Pāvilosta District Council

A stylized, handwritten signature in blue ink, consisting of a long horizontal stroke followed by a series of loops and a final upward stroke.

Uldis Kristapsons



Pāvilosta - a town for everyone!
 “Pāvilosta is like the border between the man – made world and the primeval forces of nature, authentic and true. Therefore, this place is much loved by people who are looking for true emotion, peace and tranquillity.”
 Walking along the sandy beach, the wind gets entangled in your hair, the salty sea air fills the lungs, and the heart starts to beat in one rhythm with the rustling waves. These feelings are so pure, simple and strong that you want to experience the again and again.
 Pāvilosta is like a potato, boiled with its skin, cottage cheese with onions and herring, as if it is not much, but it is pure and true in everything.
 In Pāvilosta everyone can find a way to mingle in the natural symphony, turning from a listener to a participant. For some it is the adrenaline you feel when testing your strength on a surf board, for some – joy and satisfaction for the fish caught, but those looking for real romance – go for a swim on a warm July night under the starry sky.
 Pāvilosta is like a real lady from Kurzeme (Courland) – proud, stubborn and unique.

<http://www.festivalszalaistsars.lv/>



For over 130 years, the town of Pāvilosta, called Ākagals by locals, has lived life as an old sailing vessel moored to the shore of the Baltic Sea. Pāvilosta is located right in the middle between the lofty Ventspils and the windy Liepāja and beckons with its peace and quiet, the open sea and the rustling of the wind. This place allegedly receives the most sunny days year-round. The harbour, the yacht haven, the Great Boulder (Jūrakmens), untouched nature and the harsh sea air attract creative people to this place. The Saka River, which flows through Pāvilosta, is one of the shortest — barely 6 km long — and deepest rivers in Latvia, reaching a depth of 11 metres in some places. The origins of the town date back to 1879 when German Baron Otto Friedrich von Lilienfeld founded a harbour and a town here, naming it Pāvilosta (Paulshafen), after his brother Paul von Lilienfeld, governor of the Courland Governorate. In 1878, the construction of jetties began costing Baron Lilienfeld 8 thousand golden roubles. Pāvilosta began to develop more rapidly with the construction of the Liepāja Karosta, which began in 1893. Stones brought from the Pāvilosta and Saka areas were used in the construction. At the turn of the 19th and 20th centuries, the construction of sailing ships started. Fifteen sailing ships were built at Pāvilosta and their farthest cargo route reached the coasts of France and Spain. The fleet of sailing vessels and motorboats of Pāvilosta was badly destroyed by fire during World War I. Around 1935, fishermen united into a cooperative body and in 1947, after World War II, established a fishermen's union Dzintarjūra. In 1974, it became the division of the Liepāja fishermen's collective farm, Boļševiks, in accordance with the policy pursued by the government. Pāvilosta has also been affected by the changes brought about by the awakening period — mismanagement of the former fishermen's collective farm led to its bankruptcy. However, the fishermen did find

their place — they engaged in coastal fishing, which was forbidden during Soviet times, and renewed the motorboat fleet by purchasing motorboats from Gotland's fishermen. Unfortunately, at present, several vessel owners have opted to have their vessels cut in exchange for European Union funds for not fishing.

When creating the insignia of the town, the local population was inspired by the town's historic testimonies and its surrounding nature. The Pāvilosta town coat of arms was developed by architect Gunārs Lūsis-Grinbergs, who drew 3 lilies identical to the coat of arms of the Lilienfelds' family in his sketch design of the coat of arms, after having familiarised himself with the history of Pāvilosta and its relationship with the Lilienfelds family. The sketches developed were presented to the residents of Pāvilosta; they voted for the flag colours to be blue, white and sand yellow. The centre of the flag depicts the town's coat of arms — a red dune pine tree on the same colour stone foundation, in a silver field with golden lilies on top. Pāvilosta is one of the rare towns to have an anthem of its own. The song Pāvilosta was recorded in 2000, it was performed by the music band Liepājas brāļi; the song was composed by Uldis Marhilevičs, while Guntars Račs contributed the lyrics. In May 2009, the anthem of the town was recorded by the youth of Pāvilosta.

In recent years, Pāvilosta has become a small and cosy town for tourists. From typical fishing grounds, it has become a yacht, motorboat, and boat haven.

Pāvilosta lures people with the smell of freshly smoked fish, rides into the sea with man-made wooden boats, knowledgeable tour guides and fragrant besoms in warmly heated steam-baths. The guests will be taken good care of by the owners of guest houses, fishermen, local businesses, and producers.

From July 2009, the town of Pāvilosta has been the centre of Pāvilosta parish, uniting the town of Pāvilosta, the Saka and Vērgale parishes.



1 Pāvilosta local history museum and the Boat House

The museum collection contains more than 10,000 artefacts, 790 of which are displayed for public viewing. The permanent exposition tells the history of the Pāvilosta region.

Dzintaru iela 1

+371 63498276, +371 29226273

pavilosta.muzejs@tvnet.lv

15.09. – 14.05. Mon. through Fri. 9:00-17:00

15.05.-14.09. Wed. through Fri. 9:00 -17:00

Sat., Sun. 12:00-16:00

Entrance fee: Adults – EUR 2,00

School pupils- EUR 0,50

Students, senior citizens and people with disabilities EUR 1,50

Guide service in the museum, per tour EUR 3,50

Guide services outside the museum, per tour EUR 15,00

Exposition

Soviet era in Pāvilosta from the 1950s-80s

Pāvilosta gold sand grain

An interactive exposition shows the development of the town in a hundred years, 1918 to 2018, with the cultural and historical events and stories.

Fishermen network House

Exposition gives information about fishing traditions in Pāvilosta region and fisherman's tools.

Special 3D glasses gives you the opportunity to see how fisherman catch fish in Baltic sea and Saka river.

The Pāvilosta Local Lore Museum in 2019 received the prize of the year from the Ministry of Agriculture – “Big Yield 2019”.

2 The Great Boulder (Jūrasakmens)

Fifty metres into the sea from the seashore, the waves bathe the Great Boulder (Jūrasakmens) of Pāvilosta - the largest sea boulder along the shore of the Baltic Sea in Kurzeme. It rises 3,5 m above the ground (1,5 m in water); its circumference is 15 m. In Soviet times, this boulder served as a landmark because the civilians were permitted to move along the seashore from jetty Z up to the Great Boulder.

3 The vessel „Dole”

In 1949, the fishermen acquired the first RP type fishing vessel, Trieciennieks, built in the Democratic Republic of Germany (then Eastern Germany). In the beginning of the 1990s, the RB type

fishing vessel Dole was presented as a gift to the Pāvilosta local history museum.

The dimensions of the vessel were: length – 18,20 m, width – 5,22 m, height – 2,5 m. In 2005, thanks to sponsors and supporters, the vessel was renovated and installed in memory of those fishermen's families who had followed the call of the sea. The vessel has witnessed the past times and is the only type of RB vessel that has survived until modern times in Latvia.

4 Jetties

In the winter of 1878, the German Baron Otto Friedrich von Lilienfeld began the construction of two parallel jetties – the North jetty and the South jetty, at his own expense. The original harbour gate was made from the rows of piles and stone stacks piled on juniper branches. At present, the length of the North and the South jetties is 377 m and 447,5 m, respectively. Jetties are one of the most favorite fishing and walking places in the city.





5 The Semi-Centennial Park

The Semi-Centennial Park was created in the preparation for the anniversary of the town of Pāvilosta. The first trees were planted there by a teacher of the Pāvilosta elementary school, Ernests Sņeiders, and his school pupils in 1927. In May 1929, when Pāvilosta celebrated its 50th anniversary, the second president of the State of Latvia, Gustavs Zemgals, was among the guests of the celebrations. He planted an oak in the park.

6 Baptist Church

In 1897, Baron Otto Friedrich von Lilienfeld gave a permission to build a church and allocated a building plot from the land belonging to him. Construction work of the church was started in 1900, but on December 10, 1906, the 1st service was held in the newly-built church.

Klusā iela 8

+371 63498351, +371 26158999 (register your visit in advance).

Services are held each Sunday at 11:00.

7 Sts. Peter and Paul Evangelical Lutheran Church

In 1930, more than 400 parishioners and 50 Sunday school students lived in Pāvilosta and the closest church was 7 km far.

On January 6, 1930, a decision was adopted in the meeting of Sakasleja parish council. It was decided to build a house of worship in Pāvilosta. The house of worship is built.

Brīvības iela 26

+371 29226273 (register your visit in advance).

Pastors: Atis Grinbergs +371 26577467,

Jānis Bitāns +371 26475509

Liturgic services are held on the

1st, 3rd and 5th Sunday of the month at 11:00.

8 The park of Upesmuiža

Established in the mid 19th century, the park is located on the right bank of the Saka River, 2,5 km from the historic centre of Pāvilosta. It is a natural monument of local cultural and historical significance — a scenery park (7,5 hectares) with tall local and exotic trees and bushes. There are about 2,000 trees in the park, including large ones. You will find the Great Stone, the stone bench, the staircase of the castle and the venue of the castle, cable-stayed bridge and the landmark stone. There is a story about the bench (A. Grinbergs, 25 March 2002): "... at the location in which a falling tree cut by a landlord had killed a maiden, the landlord would frequent the place, and the bench was put there."

9 The Centennial Park

It was created in 1979 according to the draft developed by architect G. Lūsis-Grinbergs. The hundredth anniversary stone is placed in the centre of the park. The park's plants and paths were made by the population and guests of Pāvilosta under the guidance of the enthusiast and a tree and stone expert Jānis Ausmanis. There is a stone in memory of those who suffered in the repressions of 1941 and 1949 in the park. On the river bank in the territory of the park there is John's Hill with a mill stone in its centre. This hill is used as a marriage registration venue by numerous newlyweds from around Latvia. The artificially made hill represents the work of the person who created and tended for the park, Jānis Ausmanis.

10 Holy Spirit Roman Catholic Church

Roman Catholic Church was built in 1999. It was dedicated on September 23, 2000.

Viršu iela 1

+371 63449990 (register your visit in advance).

Services are held on the 1st and 3rd Sunday at 14:00.



11 Tomb of Lithuanian soldiers

Seven Lithuanian soldiers rest here, who in 1945 served in the coastguard of the German army. They helped people to flee to Sweden in motor boats. On 21 January 1945 they were killed in the forests of Zalkalns as traitors. They were shot by their fellow Lithuanian soldiers who were forced to do it.

12 Baznīckalns (Church Hill)

It is an archaeological monument of national significance — a Stone Age settlement. On Baznīckalns there is a building which was built in 1909 as an oratory of the Pāvilosta Brothers Parish. From 1948, the building has been hosting the house of cultural activities of the town of Pāvilosta.

13 Nature reserve Pāvilosta Grey Dune

Grey dunes of Pāvilosta are one of the most varied grey dunes in Latvia — they are included in the list of EU protected biotopes. NATURA 2000 territory. They spread to the north from the Saka mouth within the length of 1.5km and their width reaches 200, and even 740m in some places. The area of the Nature Reserve "Pāvilosta Grey Dune" is 42,5 ha. The Nature Reserve was established on October 30, 2007 so that to provide the largest

grey dune in Latvia, a specially protected biotope — a grey dune covered by caulescent plants, grey dunes with shrubby stands, woody seaside dunes, dry heath of sand plains of the coastal lowland and protection of the specially protected species living there.

14 Ernests Šneiders Square

The square was originally intended as a market place. It was used and called as such up to the 1930s. In the 1950s, the square was renamed Pioneer Square. In the beginning of the 1990s, the square was named after a teacher, a public figure and the founder of the plantings of the village — Ernests Šneiders (1892-1948). On 30 August 1992, on the occasion of the teacher's one hundredth anniversary, a memorial stone was placed at E. Senders Square 2 where the teacher had lived and worked. The building that was built as a pharmacy was later used as the elementary school of Pāvilosta. Now it hosts the art school of Pāvilosta.

15 Storm Pine- trees

It has spited the severe gales for years. It is still alive even not

being in the lee side. Every morning the pine sees off fishermen to the sea, but in the evenings it meets them at home.

16 Jewellery shop „Jūras rotas“

Created in Pāvilosta with an inspiration! A unique souvenir and beautiful interior item shop. Here you will find great souvenirs created by the Baltic Sea in cooperation with the creative owners of "Jūras rotas". Non-geometric shape ornaments and interior items. Shapes created by nature. The artists have dared to put them together without altering the volume and appearance of the raw materials. Earrings, rings, pendants, sea souvenirs, dear accessories made from wood, stone and amber, wind chimes, northern lights caught in glass, small stone strings and many more. The shop is located at Pāvilosta yacht port.

Dzintaru iela 2C

+371 29401273, +371 20610511

redzetdebesis@inbox.lv

www.redzetdebesis.lv

NEW

17 The former army tower near the South Jetty

Is open to visitors from April 1 till October 30.

Using binoculars, it is possible to observe both the sea and bird migration.

+371 29121894

18 "Redzēt debesis" canoe boats

„Bernvaldi”, Saka
+371 20610511, +371 29401273
redzetdebesis@inbox.lv
www.redzetdebesis.lv

19 "Beaver" canoe boats

„Jūras”, Bernāti, Nicas pagasts, Nicas novads
+371 26116933
info@kanoecentrs.lv
www.kanoecentrs.lv
www.kurzemeslaivas.lv

19 "Priežu muiža" canoe boats

Plāvu iela 4, Pāvilosta
+371 26426704
rita3001@inbox.lv
www.priezumuiza.lv

20 "Upeslejas" canoe boats, SUP boards

„Upeslejas”, Saka
+371 29199094, +371 27626623
sakas.upeslejas@inbox.lv

21 Pāvilosta SERF Club

Dzintaru iela 1C, Pāvilosta
+371 26444934
dagnisb@windsurf.lv

22 Trips at sea with a fishing boat

Jūras iela 4, Pāvilosta
+371 26321587, +371 29449927
juris-5707@inbox.lv, inga-62@inbox.lv
www.zvejniekseta.lv
6 persons 1h/EUR 30,00

23 Trips at sea boats, sea kayaks

Ostmalas iela 4, Pāvilosta
+371 29409848
pavilosta@pavilostamarina.lv
www.pavilostamarina.lv
6 persons - boat rent:
30min/EUR 30,00
1h/EUR 50,00
>3h/ by agreement

24 Riding at sea on a boat "IZI"

Viļņu iela 3, Pāvilosta
+371 29343787
vigants.varis@gmail.com
Max 10 persons EUR 50,00

NEW



25 Sailing classes, issuing certificates for masters of recreational vessels

SIA „Vēju Aģentūra”
Dzintaru iela 2A, Pāvilosta
+371 29104444
inguna@veju-agentura.lv
ronalds@veju-agentura.lv
www.veju-agentura.lv

4 Fishing from the jetties and the coast

Fishing from jetties and seacoast.
In the end of 2018 finished reconstruction of jetties. One of the most popular places where go fishing, need only Latvian fishing licence. Find it here: www.makskeresanaskarte.lv

NEW

26 Different species of local fish are sold

In summer – smoked fish (perch, vimba, flounder).
In winter – fried and smoked lampreys as well as fried lampreys in jelly.
Offsite master classes in lamprey frying.
+371 27733229, +371 28624644
duffo@inbox.lv

THE MOST POPULAR ROUTES

Riva

Riva village - Labrags 17 km, 1 day
Bridge near Gumbas - Labrags 8 km, 1 day

Durbe, Saka

Akmenes (Salmāju) bridge – Pāvilosta 48 km, 2 days
Cīrava – Pāvilosta 42 km, 2 days
Upsēdes bridge – Pāvilosta 28 km, 1 -2 days
Upsēdes bridge – Saka 22 km, 1 day

Mežaine – Pāvilosta 21 km, 1 day

Tebra, Alokste, Saka

Apriķi – Pāvilosta 40 km, 2 – 3 days
Sarkanvalki – Pāvilosta 28 km, 1 – 2 days
Sarkanvalki – Tauriņu (Kalnenieku) bridge 15 km, 1 day
Tauriņu (Kalnenieku) bridge – Pāvilosta 13 km, 1 day



27 Wake Das Crocodill

Dzelzceļa iela 50, Pāvilosta
+371 26654754
info@wakecrocodill.lv
www.wakecrocodill.lv

28 Skatepark and open-air exercise equipment area

Dzintaru iela 107A

28 Tennis court

Open summer season from 01.05.- 30.09.
Dzintaru iela 107A, Pāvilosta
+371 29230995

28 Outdoor ice hockey and skating rink in winter, streetball and floorball grounds in summer

Dzintaru iela 107A, Pāvilosta
+371 29230995

29 Wild plant product presentation

Krasta iela 19, Pāvilosta
+371 29488247
http://puertoviva.blogspot.com
puertoviva@inbox.lv

30 Playground for children

E. Šneidera laukums 11, Pāvilosta

31 Playground for children

Dzintaru iela 105, Pāvilosta

1 Playground for children

Dzintaru iela 1, Pāvilosta

32 Hot air balloon flights

SIA "Airkargo"
+371 29240461
travel@airkargo.lv
www.airkargo.lv, www.gaisabalons.lv

33 Fish smoking in guest house "Zvilnis"

Smilšu iela 17, Pāvilosta
+371 29207243
viesumaja.zvilnis@gmail.com
dzizam@tvnet.lv

34 Fish store „Kaija”

Celtnieku iela 1B, Pāvilosta
+371 63498122, +371 26522248,
+371 26597297
zskaija@inbox.lv

35 Survival School Representative Office

Kalna iela 16, Pāvilosta
+371 26442462
info@saliedet.lv, www.izdzivosanasskola.lv
Three hour program for 6 to 10 persons
(the group is formed by the participants).
Children, young people, adults and families
participate in or together.

Apartments



Guest houses



Holiday houses



Hotel



1. Ākagals



1



Dzintaru iela 3
+371 63451098, +371 22023242
krogsakagals@gmail.com

2. Jūras sāga



2




Smilšu iela 5
+371 26349061
sanitakreslina@inbox.lv
www.jurasaga.lv

3. Ostgals



3




Brīvības iela 8
+371 27793773, +371 26160689
inga.vitol@gmail.com
vigucis.m@inbox.lv

4. Cardinalis House



4

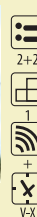


Brīvības iela 18
+371 26523512
baiba@renesanse.lv

6. Boatpark Pāvilsta



6




Ostmalas iela 12A
+371 29104444
info@boatpark.lv
www.boatpark.lv

7. Šifermāja



7



Tirgus iela 5
+371 29168496
info@shifermaja.lv
www.shifermaja.lv

8. Akmentiņi



8

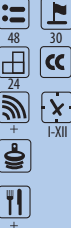


Klusā iela 3
+371 26348745
vezis5@inbox.lv

5. Otto Hotel & Sun



5



Dzintaru iela 7
+371 28325257
info@ottohotel.lv
www.ottohotel.lv

NEW

Let's wait
opening
2020

9. Dandzenieki



9



Kalna iela 16
+371 29126098
brivdienas.pavilsta@gmail.com



10. Ķiršu dārzs



10



Dzintaru iela 13
+371 29474462
jaina@inbox.lv

14. Pie Pifa



14



Dzintaru iela 26
+371 29286723, +371 63498161
gunitacitskovska@inbox.lv

18. Viga



18



Vilņu iela 3
+371 26424389
info@viga3.lv
www.viga3.lv

11. Oāze ģimenei



11




Sakas iela 10
+371 63498115, +371 26046489
blaubarde.baiba@inbox.lv

15. Priezu muiža



15



Plavu iela 4
+371 29272547
rita3001@inbox.lv
www.priezmuiza.lv

19. Zem ozola



19



Meža iela 1
+371 634 98362, +371 26371578

12. Ordziņas



12



Parka iela 14
+371 26434902
anrazaar@inbox.lv

16. Puerto VV



16



Krasta iela 19
+371 29488247
puertoviva@inbox.lv
http://puertoviva.blogspot.com

20. Zvejnieksēta



20



Dzintaru iela 36
+371 29449927, +371 26321587
juris-5707@inbox.lv, inga-62@inbox.lv
www.zvejniekseta.lv

NEW

13. Noras



13



Stadiona iela 6A
+371 26327943
norasguesthouse@gmail.com

17. Vējš vītolos



17



Vilņu iela 22
+371 29193182
anta_zalite@inbox.lv

21. Zvilnis



21



Smiļšu iela 17
+371 29190745, +371 29207243
viesumaja.zvilnis@gmail.com

Campings



12. Ordziņas



12



Parka iela 14
+371 26434902
antraaar@inbox.lv

23. Zvejnieksēta



23



Jūras iela 4
+371 29449927 +371 26321587
juris-5707@inbox.lv, inga-62@inbox.lv
www.zvejniekseta.lv

22. Spāres



22



Stadiona iela 4
+371 29393428
muditey@inbox.lv

24. Wonderland



24



Kalna iela 43
+371 22589000

25. Pāvilostas Marina



25



Ostmalas iela 4
+371 29409848
pavilosta@pavilostamarina.lv
www.pavilostamarina.lv


Tent sites



26.



26

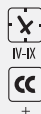


Jūras iela 2
+371 63498229, +371 29121894
tic@pavilosta.lv



Where to take a meal in Pāvilosta?

36. Cafe "Āķagals"



Dzintaru iela 3
+371 63451098, +371 22023242
krogsakagals@gmail.com

37. Sumer cafe "Wonderfood"



Kalna iela 43
+371 22589000

38. Cafe "Enkurs"



NEW



Dzintaru iela 69
pavilostasenkurs@gmail.com



Bicycle route "Travel around Pāvilosta" (13km)

Road surfacing – asphalt, gravel, sand. The route begins from the TIC of Pāvilosta region and it is possible to go sightseeing in Pāvilosta.

Bicycle route "Pavilosta sea bicycle range"

This route is the section of international bicycle route Eiro velo 11. It is possible to go sightseeing in Pāvilosta region. Bicycle route have been developed three alternative routes:

1. Pāvilosta - Akmeņrags lighthouse – Ziemeupe – Saraiķi – Vērgale – Saka – Pāvilosta (~80 km) 2day trip. Road surfacing – 50 km asphalt, 30 km gravel.

2. Pāvilosta - Akmeņrags lighthouse – Ziemeupe (~68 km) 2 day trip. Road surfacing – 40 km asphalt, 28 km gravel.

3. Ziemeupe – Saraiķi – Vērgale (~20 km). 1 day trip. Road surfacing – asphalt, gravel.

Further details about the route may be received in the TIC of Pāvilosta region,

Dzintaru iela 2, Pāvilosta

+371 63498229, +371 29121894

tic@tpavilosta.lv

Bike rental „Āķagals”

Dzintaru iela 3, Pāvilosta

+371 63451098, +371 22023242

krogasakals@gmail.com



Pāvilosta Beach Trail

Nature trail allows enjoying peaceful and leisurely stroll along the sandy beach, wooden footbridges in the central recreational area of the beach and also the widest grey dune in Latvia.

The trail allows seeing the unique seaside landscape and plants characteristic to the grey dune. A commemoration place for the Lithuanian soldiers assisting the Latvian refugees to get to Sweden during the World War 2, but shot by the German military forces is placed at the furthest spot of the trail.

Bird watching in the Pāvilosta Municipality

Each resident and guest of the municipality has an opportunity to enjoy a leisurely relaxation in nature and familiarize himself or herself with the species of birds and butterflies living in the Pāvilosta municipality with several developed routes for bird and butterfly watching.

In total of ten developed routes will allow going into nature with the recommendations developed by the ornithologist and a list of the bird and butterfly species observed in the relevant area.

Be active and stroll into nature to learn about the diverse nature and animal world!



The wooden walking path (Jūrtaka) of 1,200 km now and then takes you along a sandy seashore, occasionally - along a beach covered with stones and small pebbles. From the border of Latvia - Lithuania to Tallinn, you are accompanied by the sea and gulls, sun and wind. The path is always waiting for you!

For more information visit: www.coastalhiking.eu

Sections in the Pavilosta region:

Liepāja - Ziemeupe 25 km
Ziemeupe - Pāvilosta 22 km
Pāvilosta - Jurkalne 20 km

Tasting tour in Pāvilosta


- „Miera osta” recreation place
- Rural bread baking and tasting in „Ievlejas”
- Fish smoking in “Zvilnis” guest house
- Wild plant product presentation
- „Ākagals” cafe
- Summer cafe “Wonderfood”
- Different species of local fish are sold
- Cafe “Enkurs”

For pupils

- Pāvilosta local history museum and the Boat House
- Ride in wooden boats or a small craft
- Fish smoking in „Zvilnis”
- Rural bread baking and tasting in „Ievlejas”
- The Akmeņrags lighthouse
- Ziemeļu seaside parking lot/ Christmas in Rūķupe

The Great Circle

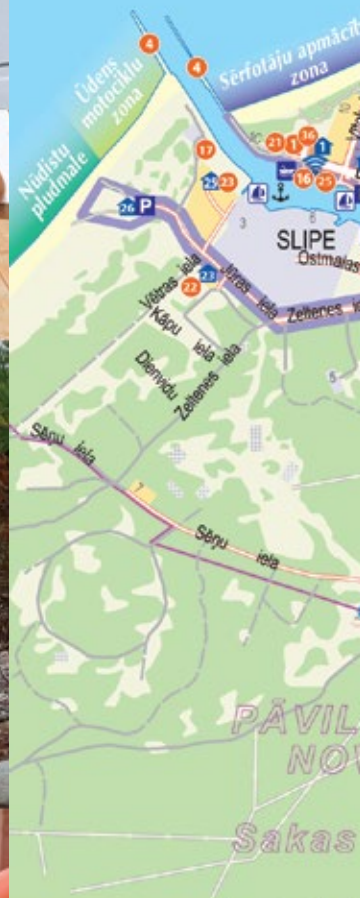
- Vērgale manor buildings complex
- Vērgale parish museum
- „Kurzemes zvejnieka sēta” exposition
- Wicker weaving workshop
- Military troops No. 90450 P
- The antiquities repository “Sea House”
- Ziemeļu seaside parking lot
- Ziemeļu Cultural Shop (KulTūrBode)
- Aužulī lime-tree
- The Akmeņrags lighthouse
- Rural bread baking and tasting in „Ievlejas”
- Saka – Leja Evangelic Lutheran Church
- Pāvilosta local history museum and the Boat House
- Jewellery workshop and shop „Jūras rotas”
- Piers and Pāvilosta beach
- Ride in wooden boats or a small craft
- Fish smoking in „Zvilnis”
- Fish store „Kaija”
- Different species of local fish are sold
- Upesmuiža park
- Strante – Ulmale Steep Coast



Pāvilosta

0 200 m

BALT
JŪ





Apzīmējumi

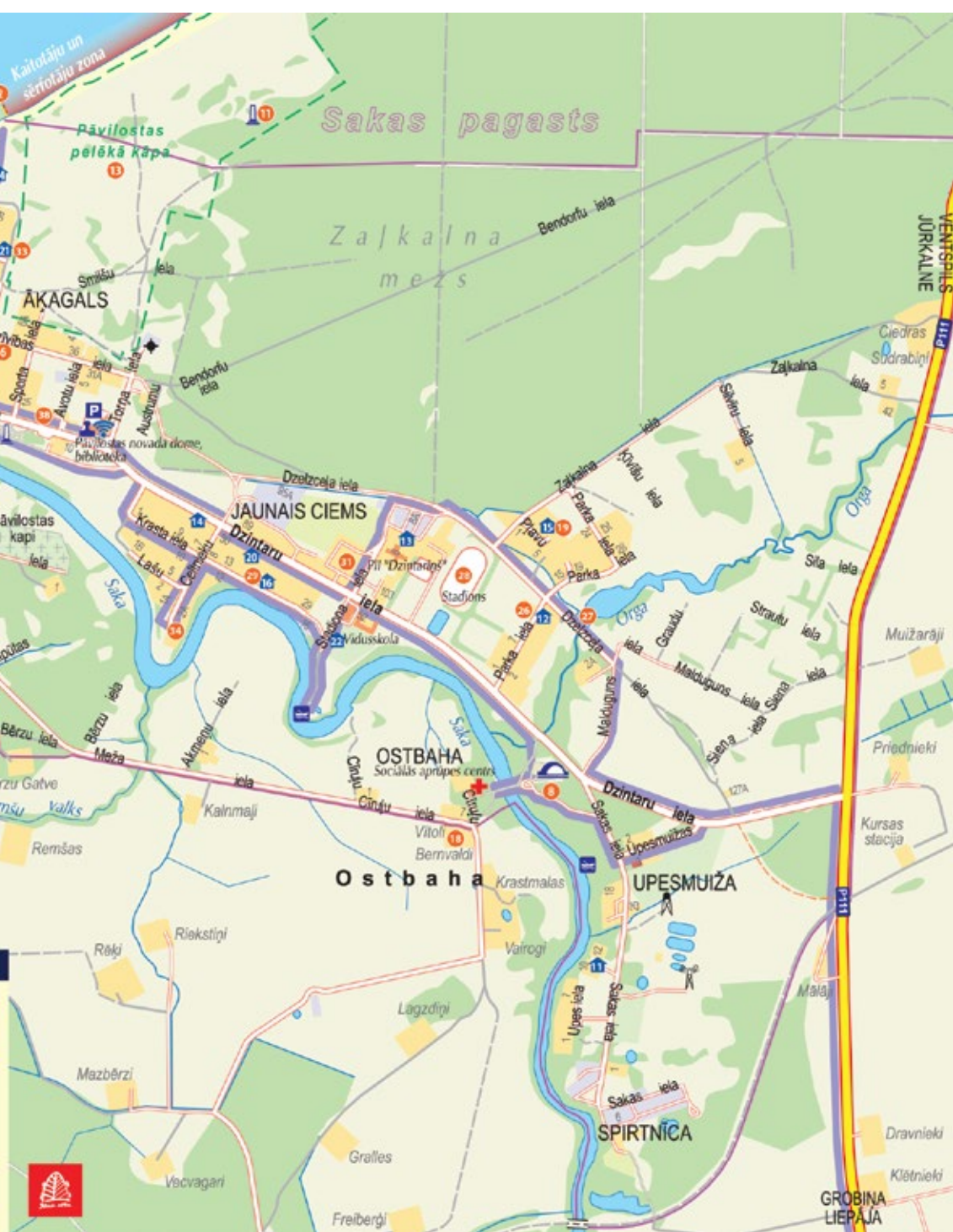
- 8 Apbūvētās teritorijas, māju numuri
- Built-up area with house numbers
- Kapi Cemetery
- Meži, parki Forest, park
- Reģionālie ceļi • Galvenās ielas Regional roads • Main streets
- Velomārsruts Cycling route
- Aizsargājamo dabas teritoriju robeža Boundary of nature reserve
- Pieminekļi, piemīgas vieta • Internets Monument • WIFI

TIJAS
RA

OSTAS
VADS
pagasts

Legend

-  Apskates objekti
Place of interest
-  Naktsmitnes
Accommodation
-  Pašvaldība • Pasta nodaļa
Self-government • Post office
-  Degvielas uzpildes stacija
Filling station
-  Osta • Jahtu piestātne
Port • Yacht-pier
-  Laivu piestātne
Boat dock



“ENJOY PĀVILOSTA DISTRICT WITHOUT ANY HASTE”

Put your daily worries aside, pamper yourself with beautiful and restful holidays in some of the beautiful places of Pāvilosta district. The town of Pāvilosta, with its small-town charm, enchants every visitor, Vērgale provides wide space for flights of thought, Ulmale is breathtaking for the wind that can be met on the steep coast and the majesty of nature, Ziemeļeļene welcomes everyone just like a grandmother waiting for her beloved grandson to pamper the deepest strings of the heart.

- ☐ have a sunbath at the seaside
- ☐ read a book
- ☐ go fishing in the river Saka
- ☐ blow the biggest soap bubble or create a real storm from small bubbles
- ☐ draw with finger paints
- ☐ take a swim in the sea
- ☐ go bird watching, how many seagulls did you count?
- ☐ go hiking from Pāvilosta to Akmeņrags or Jūrkalne
- ☐ sleep in a tent and watch the night sky
- ☐ play tennis or badminton
- ☐ have a picnic at sunset
- ☐ throw paper planes
- ☐ go cycling
- ☐ organise a drawing party
- ☐ build sand castles
- ☐ string wild strawberries on bentgrass
- ☐ roast marshmallows on campfire
- ☐ travel around the most beautiful places of the Pāvilosta district
- ☐ create a collection of unusual rocks and seashells
- ☐ go geocaching
- ☐ draw with chalks on asphalt

Any visitor big and small can participate in the action. Anyone who has a free space for wonders in their heart. Remember the things you haven't done for a while or do for the first time.

Take a rest in Pāvilosta district, of the things mentioned in our list, take a photo and share it on your INSTAGRAM account with reference **@pavilostasnovads** and hashtag **#apcelopavilostasnovadu**. Anyone who will comply the rules mentioned above will receive a guaranteed prize from Pāvilosta County Tourism Information Centre.

**#apcelopavilostasnovadu #tūrisms #aktīvā atpūta
#pavilostasnovads**

- ☐ go on a boat trip down the river
- ☐ make a flower crown
- ☐ make new friends
- ☐ run through puddles during rain
- ☐ watch sunset and sunrise
- ☐ meditate on the seashore
- ☐ paint stones
- ☐ think of 3 wishes to fulfill by the end of summer
- ☐ watch clouds forming different shapes
- ☐ do morning exercises or yoga by the sea
- ☐ take fun photos
- ☐ go to a place you have never been before
- ☐ sleep in grass
- ☐ go for a walk along the pier
- ☐ go to an open-air party
- ☐ listen to the night concert of grasshoppers
- ☐ find one thing every day to be happy about
- ☐ fly a self-made kite
- ☐ visit an exhibition at the Pāvilosta Local History Museum
- ☐ take a photo on the Great Stone
- ☐ climb the Akmeņraga lighthouse
- ☐ listen to a concert at Sakasleja church


Pāvilostas novads

0 2 km 4 km

BALTIJAS
JŪRA



www.pavilosta.lv





Graphic author: A. Paipa

History of Saka parish

The name of Saka has been first recorded in 1230. From the second half of the 13th century until the Livonian War Saka is the estate of bishops who have let it out for several times. From the 15th till 18th century Ostenzakeni family have lived in Saka. At the place of confluence of two small rivers – Durbe and Tebra, where the river Saka starts its flow to the sea there is the historical centre of Saka (Saccze) rich in tales and stories with Couronian and Knights' Castle Mounds, as well as with Saka Leja Evangelic Lutheran Church. During governance of Duke Jacob (1642–1682), a port has been in Saka which was used by traders from Aizpute in their interests. Within a year from 50 to 150 merchant ships entered the port, mainly from Holland. The active port life was stopped by the Polish – Swedish War. One of the port storehouses has remained until now. Upesmuiža parish was established around 1890 by uniting the small Saka parishes the administrative territory of which has been changed for several times. During the First World War, Akmenrags lighthouse and Ulmale estate were destroyed in the firing of war ships. In the 30-ties of the 20th century, Latvian families arrived to Saka Ģriņi which made about 60 households there. Tragic events took place in Ģriņi during the Second World War when the German authority cruelly revenged to the supporters of the Red Partisans. During Soviet times, several collective farms were established within the territory of Saka. Later all of them were joined to the collective farm "Centība". Saka region is also crossed by the Riva river the wild and virgin banks of which allure nature lovers and fishermen. 70% of the territory of the region is woodland.



39 The Akmenrags lighthouse

The 35 metre high stone lighthouse is the main highlight of Akmenrags. The first lighthouse was built in this location in 1884, but was completely destroyed during World War I. Rebuilt in 1921, the lighthouse rises above the forest tops again. Prior appointment preferred in any case. +371 28350899

1.04. – 31.10. Thu. – Sun. 10:00-16:00

1.11. – 31.03. Thu. – Sun. 10:00-14:00

Adults EUR 0,80, students, pensioners EUR 0,35.

40 Strante – Ulmale Steep Coast

It spreads within the length of several tens of kilometers and its height reaches even 16m in some places. The steep coast consists of sand and clay, therefore it is dangerous to walk on its laps, as well as be under them because landslides may form. During a storm the waves rush across the beach and gnaw in the steep coast, therefore, the sea annually regains a piece of land.

41 Saka – Leja Evangelic Lutheran Church

It was built around 1560 in the place where Saka port was located earlier. The church is decorated by a ship model which is more than 170 years old.

+371 29124128

42 Ulmale (Pinnu) Hollow Stone – Sacrificial Stone

Our ancestors have met at this stone already at the end of the 13th century. One of the brightest hollow stone samples. The diameter of the hollow is about 60cm and its depth ~15cm. 1.27m long, 1.15m wide and 0.70m high – perimeter 4.08m.

43 Nature trail "Rivas loki" (Riva bends)

At the Lutheran Church of Ulmale Labraga, the Riva Bends Nature Trail begins, with a total length of 8 km. Riva, flowing along a canyon-shaped hollow, has formed countless zigzags! The path is one-sided and is conditionally divided into three segments. "Riva Bends" are available for hiking all year round, and each season gives its own shade in the natural palette.

Walking tours accompanied by an experienced guide – +371 26 586 582

44 Artifact storehouse "Ievlejas"

A storehouse of the cultural heritage of Saka region. Various ancient tools may be seen, as well as other household articles.

"Ievlejas", Saka

+371 29124128, +371 28690362

ievlejasagita@inbox.lv

44 Rural bread baking and tasting in „Ievlejas“

Opportunity to make and bake your own bread loaf. In Midsummer also home- made beer tasting.

Bread baking + tasting (1,5h) EUR 8 per person, for groups of more than 12 people EUR 7 per person. Children up to 10 age of 4 EUR. Tasting (0,5 h) EUR 3 per person (narration, bread tasting – tea, coffee, hemp butter).

"Ievlejas", Saka

+371 29124128, +371 28690362

ievlejasagita@inbox.lv





Apartaments >

Tent sites >

Holiday houses v

28. Oši



28



Vilņi, Ulmale
+371 29101439, +371 22849848
ivaodz@inbox.lv

32. Kapteinis Āķis

NEW



32



Liedadzīni, Ulmale
+371 29717777
akis.olivers@gmail.com

27. Zālītes



27



Zālītes, Ulmale
+371 26128650, +371 26661773

30. Dārdedži



30




Dārdedži, Upsēde
+371 26528315
dardedzi@inbox.lv

33. Upeslejas



33



Upeslejas, Saka
+371 29199094, +371 27626623
sakas.upeslejas@inbox.lv

28. Vilņi



28




Vilņi, Ulmale
+371 29101439, +371 22849848
ivaodz@inbox.lv

Campings >

34. Baltmuiža



34



Baltmuiža, Ulmale
+371 26356527
jurgis75@gmail.com

29. Sunset house



29



Liedagi, Ulmale
+371 29412343
coeripasumi@gmail.com

31. Miera osta



31



Sunkuri, Saka
+371 26444168, +371 20203073
tkoga@inbox.lv
www.mieraosta.lv

35. Ievlejas



35



Ievlejas, Saka
ievlejasagita@inbox.lv
+371 28690362, +371 29124128



History of Vērgale parish

30 km to the north from Liepāja is located Vērgale. It extends primarily in the flat seaside lowland, the east side extends in the West-Courland highland. Approximately one half of the territory is covered by forest, which are rich with plants and animals. On the sea is located nature reserve Ziemeupe, in which are many protected plants. In the rural municipality are many secular trees and Ziemeupe juniper stand. Vērgale rural municipality is bordering the Baltic Sea, Medze. Vērgale by name „Virgenare” was first mentioned in 1253 in Courland dividing contract in distribution between Courland bishop and German Order. Sakens family owned Vērgale till 1722, when after attorney Frīdrihs fon Sakens death his heirs sold the estate to Georgs fon Bērs, the Ugales estate owner. After that in the fifth generation in 1920, Vērgale was lost by baron Dītrihs fon Bērs. Vērgale /then name/ rural municipality

was founded in 1877. Shortly before World War I was added Medze rural municipality, in First Republic of Latvia became independent. In Soviet occupation period to Vērgale added Ziemeupe and also part of Tasi and Medze areas. In 1947 in Vērgale was established the first kolkhoz in Liepāja district – „Zelta Druva”. In 1948 – „Uzvara” and „Jaunais ceļš”. In 1950s they were united and established the kolkhoz „Leņķina ceļš”, which became a strong farm. In the same year was established kolkhoz „Kaija” in Ziemeupe and kolkhoz „Kopdarbs” in Saraiki. Later they were united in kolkhoz „Kopdarbs”. There are 4 libraries in the rural municipality, Vērgale recreation centre, Ziemeupe folk centre. The most active is dance group „Vērgalīte”, which took part in all general Latvian song and dance festival, recognizable is senior group „Vakarvējš”, as well as Vērgale rural municipality athletes. Significant archaeological sites: Elka hill (castle mound), Ošenieki ancient

burial ground at the former Ošenieki half a manor (related to 5th century A.D.), Bruņenieki ancient burial ground (Swedish burial ground), Mazkalni medieval graveyard at the Mazkalni home. Local architectural monuments – Ziemeupe church, Saraiki church, Vērgale church, Mazkazi house, servants’ house Dangaskalni, Vērgale manor house complex. School origins in Vērgale lead to around 1780 – 1790, when tapster Raudīte, who also was a church organist, taught the confirming youth. The first school building was built in 1828. School functioned in that building till October 26th, 1922, when it was moved to Vērgale manor castle. In Vērgale significantly has evolved tourism. In Saraiki is running Santa Claus Office. Notable contribution to Vērgale history is left by the museum founder Alfrēds Šņipke (1932 -2005), who wrote the books „Vērgale laiku lokos” and „Vērgale laiku lokos 2”. In 2009 Vērgale rural municipality, of a merger with Saka district, establish Pavilosta district.



45 Vērgale manor buildings complex

The Vērgale manor building was built in the 18th century. It was rebuilt as a hunting castle in 1837, following the order of Baron von Behr. The castle was built in late classicism or empire style. From 26 October 1922, the castle hosted the elementary school of Vērgale. What used to be a servants' room now hosts a library, utility facilities, and boys' handicraft classroom. The former barn hosts the house of cultural activities and the parish authority.

46 Vērgale manor park

Park covering 3.5 hectares is magnificent; the rows of planted trees therein form a regular ornament. The park is of historic significance; in 1905, a number of the rebels of Vērgale were shot near the park trees by the punitive expedition. A rose garden was developed in one side of the castle park, rose plants used to be imported even from Italy. The locals recall that, in the old times, when cattle were driven to the cattle-shed to get protection from gadflies at noon, the girls tending the cattle would slip away to the place to admire the blooming roses.

47 Playground for children

In the yard of the „Alfas”, „Atvari” and „Sudrabi” apartment houses.

48 Vērgale parish museum

The Vērgale manor buildings ensemble is one of the most peculiar empire style manor complexes in Kurzeme.

Dīķenieki, Vērgale

+371 29338335

01.06. - 01.09.

Wed. through Sun. 09:30 – 16:30

02.09. - 31.05.

Mon. through Fri. 09:30 – 16:30

50 Vērgale Evangelical Lutheran Church, Cemetery and Monument to the Lovers

The church was founded in 1597. The first stone building might be built at the end of the 17th century. Under the church there was a crypt which was filled up in 1841 when Vērgale church was reconstructed. In 1985, the church was torn down. It was built anew in 1992. There is a cemetery around the church. The words "We could not otherwise..." are inscribed on some memorial tablet. Any person living in Vērgale will be able to tell you the tragic story of the lovers – the son of baron Stempelis and the maid Anna Lazdiņa. +371 29338335

21

49 ZS "Kalniņkalni"

NEW

The home-production enterprise is engaged in the production and marketing of agricultural products. Smoked meats, sausages, culinary, and other products. From self-ground flour baked bread and confectionery.

„Veikalnieki”, Vērgale

+371 63490886, +371 25934532

kalninkalni@inbox.lv

www.ganibumaja.lv


Holiday houses



36. Līdumnieki



Miltiņi
+371 26992359
vinetamiltina@gmail.com



Ziemupe

Ziemupe is a small populated area at the coast of the Baltic Sea. The first records of Ziemupe date back to 1422. Until 1954 it has existed as Ziemupe parish, then joined to Vērgale parish and just now to Pāvilosta region. Our treasure - the silent, virgin, severe Ziemupe seashore rich in rare plants. The power of Ziemupe is rustle of the sea and heathbells, sincere and hospitable people.

Visit us and make sure yourself! You will get to Ziemupe if you go along the road Liepāja – Ventspils and turn to the sea in 27km.



51 Steep Coast at Ziemupe

Its height ranges from 5 to 12m. During the last years the sea has taken a more than 10m wide area from the land. There is a really original flora in the dunes which you can view together with a guide +371 29437166.

52 Ziemupe Church

Ziemupe Evangelical Lutheran Church is special among Kurzeme churches due to its small dimensions (25x11m) and architectonic simplicity because it even does not have a bell-tower. There is a musical instrument in the church – a harmonium made in the 20-ties by the company of J.Bokums who is the most well-known harmonium producers in Latvia. +371 26274155, entrance with donations.

53 Man-made cairns

In ancient times, when the seashore was not covered in forests, the sand attacks from the sea caused great damage to arable soil. To prevent the damage caused by sand, the local population made a long cairn. This is one of the versions of how more than a kilometre long cairn has come into being.

54 Military troops No. 90450 P

In Soviet times, to guard the major Karosta Liepāja military base from possible attacks of imperialists, Zenit rocket divisions were deployed along the sea shore (at that time, the USSR border) every 25 km. Military troops No. 90450 P were deployed here. The location of Ziemupe, being the border of the great USSR, was guarded from the sea, in the air, and along the sea shore.

55 Memorial plaque to the sailing vessel Moscow

During a severe storm on 7 October 1758, the battleship with 66 cannons Moscow (length – 46 metres, width – 12 metres) crashed in the Baltic Sea opposite the location of Ziemupe. A crew of 600 mariners was aboard the vessel. The vessel was out of control due to various areas of significant damage. During the storm, the falling spars destroyed lifeboats, therefore, the crew had to get to shore on self-made rafts. On 10 October, the remaining crew was brought to shore on several already-made boats at Ziemupe. The following day, the storm broke the stranded sailing vessel in half. The food sank along with the vessel. Ninety-eight mariners perished from cold and starvation.

On 25 July 2010, 252 years later, a plaque in memory of the mariners who died was installed at the seashore of Ziemupe.

56 Aužuļi lime-tree

The fourth greatest lime-tree in Latvia (7,65 m) has obtained its name in honor of Aužuļi home where it has grown. This home does not exist already for a long time. The lime-tree could be about 380 years old. It has been severely destroyed in the storm of 2005. A new lime-tree was planted near the great lime-tree on May 9, 2007.

57 Specially protected nature reserve Ziemupe

A nature reserve Ziemupe covering 2470 ha. The many habitats of European significance are found here. A lot of rare and specially protected plant and invertebrate species can be found here. Being an important natural area in Europe, the natural reserve Ziemupe has been included in the NATURA 2000 area network. It is one of the few and best areas where grey dunes are protected in Latvia. Sea holly is depicted in the coat of arms of the Pāvilosta region.



58 Road Sign 1836

Project 1836 is being implemented as a present for Latvia's Centennial. Its goal is to create a uniting 1,836 km long tourist route around Latvia. Residents of the Pavilosta region were also involved in the project, participating in the section from Jurkalne to Ziemeupe. Road sign 1836 was placed in Ziemeupe at the end of this walk, thus marking Road 1836. For the first time in the history of such walks, the funds for the road sign was gathered owing to residents of the municipality. Due to help and generosity of supporters, road sign 1836 will be located also at the Ziemeupe Beach. Thanks to this project, the Pavilosta region and Ziemeupe now have one more special and important story to tell. The story of 1836.

59 Garden of soul relief of Ziemeupe

While visiting Pāvilsta, don't forget to take a trip to Ziemeupe; located 31.8 km away in rural environment, it is a home to Soul Relieve Garden – the social rehabilitation and cognitive centre for people with disabilities and everyone concerned, established by Liepāja Society of the Blind. In summer, a labyrinth and a fruit orchard of the centre greet their visitors with cheerful bird singing and offer an opportunity to enjoy the Barefoot Trail through the woods and an enchanting scent of flowers in the

Sensation Park, and in winter cold everyone can have a pleasure of hot linden – blossom tea and warmth of fire in the hall with a fireplace. During a visit to Soul Relieve Garden, you can participate in recreational activities, enjoy swimming in a pond next to the building and join garden and farm works, as well as taste homegrown vegetables and fruits.

There are three short natural trails in Liepāja Blind Society Centre that are specially adapted for visually impaired and blind people – Barefoot trail, Park of Senses and Labyrinth. In the nearest wood there is a 530 m long Barefoot trail the covering of which changes every 10 metres as well as obstacles with different degree of difficulty. There is also an ornamental bush labyrinth already stretching towards the sun that spreads throughout an area of 800 m². Park of Senses gives you the opportunity to experience a great variety of different plants – to touch, taste, smell them and even to weed some of them. Plant beds have been purposefully made at a higher level so that people in wheelchairs could get close to them.

Laivenieki, Ziemeupe
+371 22007874
info@redzigaismu.lv
www.redzigaismu.lv

60 The antiquities repository "Jūras māja" and the exposition of swordfish

On August 10, 2019 a long-nurtured dream of the Ziemeupe village inhabitants was realized – the antiquities repository "Sea House" was opened. On the ground floor of the building is the Tourism Information Centre Vergale / Ziemeupe. Tourists and residents of the village are offered the opportunity to use the shower, wash clothes. Also here you can see the dummy of the swordfish found on Ziemeupe beach on August 12, 2007, old fishing gear. In the farther part of the premises of the second floor, you can see the historical evidence of the Ziemeupe village, household items, and tools. In the Sea House, each item has its own story. From the outside of the building, on the terrace, it is possible to charge phones and computers.

It is advisable to inform about your visit in advance, or call.
+371 29437166
daina.vitol@pavilosta.lv

61 Ziemeupe Kaijas SPA

Healing through the water, mood improving country bath with certified bath attendant and relaxing massages in Ziemeupe. Kaiju iela 1, Ziemeupe
+371 29454425
kaijas1@inbox.lv
www.kaijas.viss.lv



#rukupe #ziemupestavlaukums #ziemassvetkuvecitis #turisms #aktivaatputa #pavilostasnovads

NEW

62 Ziemeupe Cultural Shop (KulTürBode)

What is the Ziemeupe Cultural Shop (KulTürBode)? Kult (knock down) – we all know the story of a frog that, without giving up, knocked cream into butter. To get bread, you need to thresh the grain. Kultūr – culture, the totality of human-created values. Tūr – tourism, communication with nature, travelling. And Bode (kiosk) – a place for buying and selling.

KulTürBode is a store, a meeting place in the centre of Ziemeupe. A place where you can stay, meet, shop, engage, experience.

KulTürBode is diverse and varies depending on the season.

Ziemupes tautas nams, Ziemeupe

+371 26338229

ziemupiite@inbox.lv

63 Rūkupe

Rūkupe (Dwarf River) is a place at the Ziemeupe seaside which has not originated either yesterday or today; it has existed forever. Various Dwarfs reside here, and legends about their life are spread from ancient times, yet it becomes visible only in December. The Head Dwarf of the Rūkupe in the recent centuries is the Father Christmas. This is the place where you can sense Goodness, Affection and True Joy of Being Together. The pony Kriksis merrily hops around the largest Dwarfs; the smell of the warm Dwarf tee always deliciously floats over the forests; a Book of the Good Deeds is always displayed in an honorary place.

Rūkupe is a place where all letters addressed to the Father Christmas from Latvia come to. More and more often they come also from far away - Russia, Germany, England, China, Taiwan, the Czech Republic, Ukraine, France and many other countries! The Father Christmas carefully reads them and prepare a response that is especially crafted for each person. A number of letters increases with each year and can

be measured in hundreds (not the Dwarf hats). They all are carefully archived and stored in a Safe Place - in the Large Letter Cabinet.

Rūkupe is a place where good creates good, and the world becomes many times lighter. The dwarfs each year organize a charity campaign "Let's Fill the Large Sack of Presents!" with a participation of big and small preparers of presents from the entire Kurzeme. The Dwarf Motivation Brigade collects them in person, place in groups, and via the workers of social services deliver to lonely people and families experiencing hardships during this stage of life as a Ray of Hope.

Rūkupe is more than a village. It represents Values, Co-responsibility, Joy, Time We Dedicate to Each Other, Care, Friendship and Much More!

Call the Planning Dwarf

+371 29400470 and come to visit!



Accommodation - Ziemupe

Guest houses >

Campings v


37. Kaleji



Senči
+371 29141389, +371 26394460
k.marita@inbox.lv
www.kaleji.piejuras.lv

Tent sites v

38. Ziemupes jūrmalas stāvlaukums (store)



Jūrmalas stāvlaukums
+371 29400470
ziemupiite@inbox.lv
www.ziemupiite.lv

39. Ķīcu orga

NEW



Mērnīki
+371 26329215, +371 26125791
kiic.ziemupe@gmail.com

40. Laikas



Laikas
+371 29432314
laikas@inbox.lv
www.laikas.lv

Holiday houses v

43. Stellas



Stellas
+371 29139169, +371 26989168
stellas.ziemupe@gmail.com

44. Indrāni



Gulēni
+371 29393866
vitab3@inbox.lv

41. Ziemupes Zaļkalni



"Ziemupes zaļkalni"
+371 29420219

45. Kaijas



Kaiju iela 1
+371 29454425
kaijas1@inbox.lv
www.kaijas.viss.lv

42. Dvēseles veldzes dārzs



Laivenieki
+371 22007874
info@redzigaismu.lv
www.redzigaismu.lv

46. Stumbrenieki



Stumbrenieki
+371 29296551
ziemupnieks@inbox.lv



First information about Saraiki (present Saraikas) dates back to the 15th, 16th century, when it was owned by Jedens as a manor of knights along with three half-manors. Later the owner is Alexander von Saken and his son Heinrich. In 1705 Saraikas is not mentioned separately any more, apparently belonging to Friedrich von Saken - the landrat of Dunalka similarly as Bebe and Vērgale. Untill the 18th century, Saraiki belongs to landhofmeister Heinrich Christian von Ofenberg (1696-1781). In 1862 the manor is owned by von Bērs, the owner of Ugāle and Vērgale. Saraiki is a great place if you dream about the opportunity to enjoy the magnificence of nature and the sea, if you want to find a peaceful, quiet place to arrange your thoughts. Here you can find a place to bask in sun-soaked beach without being bothered and listen to the soothing rustle of waves. After some larger winds, you can find small ambers in the sand, also called pine teardrops.

64 RC car track, drone training

Šķēdes iela 2A, Saraiki
+371 200044681

NEW

65 Saraiki Evangelical Lutheran Church

It was built at the end of the 16th century which is testified by its two bells made in 1594 and 1602. The church was destroyed during the Great Nordic War. It was restored and dedicated on October 17, 1798 upon the wish of Saraiki serf-owner, Baron Peter Jurgis Zigmund Offenberg

66 Playground for children

Ziemupes iela 8, Saraiki

67 Māsku Oak

Its perimeter is 5,49 and height 22 m.

68 Exposition „Kurzemes zvejnieka sēta”

In order to preserve evidence of Kurzeme fishermen work and social life has established exposure “Kurzemes zvejnieka sēta” in Vērgale parish Saraiki. Here you can see the fishing gear and household items, as well as to taste something from a fisherman's table. With prior notification.

Šķēdes iela 2C, Saraiki
+371 26540345
zarini.ir@inbox.lv
www.zariniir.viss.lv

66 Bee-eater labyrinth

The main character of the Saraiki labyrinth is the bee-eater – *Merops apiaster*. This bird was observed in the vicinity of Saraiki from 2003 to 2014, but some lucky ones observed the bee-eater even in 2017. The plants forming the labyrinth are selected in the colour scheme of bee-eater.
Ziemupes iela 8, Saraiki

Holiday houses



47. Zariņi



Šķēdes iela 2C, Saraiki
+371 26540345
zarini.ir@inbox.lv
www.zariniir.viss.lv



JANUARY

1.01. New Year ball, Vērgale

FEBRUARY

Pāvilosta district sports day

MARCH

Concert of students of Pāvilosta Music School in Pāvilosta "Pavasara skaņās"

Theater festival in Pāvilosta

6.03. Family evening, Vērgale

7.03. Singing festival "Marta vējos", Pāvilosta

13.03. "Sniegpuikstenītis" song contest, Vērgale

14.03. Family evening "Pie ģimenes pavarda", Ziemeupe

21.03. Spring Equinox, Ziemeupe

26.03. Spring concert of Pavilosta High school

APRIL

Easter events

4.04. Singing festival "Aijā manu skaņu balsi", Ziemupē

25.04. Dancing 20th anniversary event of the middle-generation dancing group "Mārsils"

MAY

3.05. May celebration fair, Vērgale

4.05. White tablecloth celebration in Ziemeupe

9.05. The horse deity Ūsiņš celebration in Ziemeupe

16.05. Pāvilosta city celebration, Tourism season opening, art festival "Ienāc Pāvilostā", Open Tennis Championship of Pāvilosta, 1st round

JUNE

6.06. Dancing event of the middle-generation dancing group "Mother Sea Was Inviting" in Vērgale

Open Tennis Championship of Pāvilosta, 2nd round

21.06. Summer Solstice, Ziemeupe

23.06. Līgo Day, Jāņu celebration (summer solstice)

JULY

11.07. Fishermen's Festival, Pāvilosta

Open Tennis Championship of Pāvilosta, 3rd round

24.07. The 10th anniversary concert of the Organ and development Foundation at Sakaslejas Church

25.07. Musical and Art Festival "Zaļais stars", Pāvilosta

25.07. Vērgale celebration "Vērgale svin!"

AUGUST

7.08. Saka rural municipality holiday, Saka

8.08. Ziemupnieki day. Ziemeupe library and Ziemeupe folk house 90th anniversary

15.08. "Ma-DARA" recreational event, Ziemeupe. Leading motif - Bird

29.08. Ancient fire night, Pāvilosta and Ziemeupe

29.08. The closing 4th round of the Open Tennis Championship of Pāvilosta

SEPTEMBER

20.09. Autumn Equinox, Ziemeupe

OCTOBER

1.10. Senior day, Pāvilosta

Senior ball

24.10. Lamprey day, Pāvilosta

NOVEMBER

28., 29.11. Puzur Festival, Ziemeupe

A joint concert of the "Deju spēles vējā" youth dance groups

Ceremonial events dedicated to Republic of Latvia proclamation day

DECEMBER

Christmas Tree lighting in Pāvilosta

From 6.12. Christmas Events in Rūkupe, Ziemeupe

21.12. Winter Solstice, Ziemeupe

Christmas fair, Pāvilosta

Advent's Charity Concert of the Pavilosta Musical and Art School Teachers' and

Pupils' "Helping Our Close Ones" in Pavilosta

31.12. New Year ball, Pāvilosta

Ride the wave up!



Pāvilosta Regional TIC

Dzintaru iela 2

Pāvilosta

+371 63498229, +371 29121894

tic@pavilosta.lv

Vērgale/Ziemeļu TIC

"Jūras māja"

Ziemeļu

+371 29437166

daina.vitola@pavilosta.lv



Cover photo: @terezedilane, L.Spjute, M.Kurčanova, @lauma_laka, @caas_products, @sandycoastdesign, L.Šmite, K.Volkovskis, @jurispavlovs, @viestursveiss
Photo: N.Ličītis, K.Volkovskis, E.Lieljūks, L.Spjute, D.Vītola, A.Libiete, S.I.Mauriņa, M.Kurčanova, L.Zaļkalne, A.Ģēgere, V.Ģēgere, Ģ.Pavliņš, M.Kalniņš, L.Ēvaldsone, L.Šmite, @andrejsala, @solveiga_bric, @andrejs.goloborodko, @mzalonskis, @boontwake, @ryzha_ya_ya, @ieva_ceica, @zane_nikodemusa, @lindy_mindy, @kristianarg, @andris_dumins, @_bel_linda, @sandycoastdesign, @agris_burmistris, @tatjaava, @greetagarbo, @olgalakari, @vairabtn, @marteliztinte, no Pāvilostas novada TIC, "Redzēt Debesis", Vērgales muzeja arhīva, "Ziemupītes", z/s "Kalniņkalni" personīgā arhīva