

PĀVILOSTA SAKA PARISH

Ulmale, Akmeņrags, Saka, Rīva,
Orgsaļiena, Saļiena, Strante

VĒRGALE PARISH

Vērgale, Ploce, Bebe, Saraiķi, Ziemupe

PAVILOSTA REGION



TASTY BEAUTIFUL EXCITING INTERESTING PEACEFUL ROMANTIC WINDY FUN SUNNY MUSICAL PECULIAR ACTIVE SILENT



ARTISTIC HISTORIC AMBERFUL HARMONIOUS COMFORTABLE HOSPITABLE WONDERFUL RELAXING AT EASE IMMENSE





USEFUL INFORMATION

Police **110**
 Municipal police **+371 29242320**
 Fire and Rescue Service **112**
 Pāvilosta Border Guard rescue boat **+371 29332281**
 Emergency Medical Service **113**
 Gas Emergency Service **114**
 General practitioner consultation phone **+371 66016001**
 Inquiry services **1188**

**Territorial area of
 Pāvilosta region - 515km²
 Pāvilosta - 6km²
 Saka parish - 318km²
 Vērgale parish - 191km²**

**PLEASE NOTE! DO NOT ENTER THE DUNE ZONE!
 OBSERVE THE LAW ON THE PROTECTED ZONE!**

**Population of Pāvilosta region
 as of 05.01.2018. - 2834**

Pāvilosta - **996**
 Saka parish - **518**
 Vērgale parish - **1320**

ATM

DNB Nord Dzintaru iela 2, Pāvilosta
Swedbank Dzintaru iela 69, Pāvilosta

POST OFFICE

Tīrgus iela 1, Pāvilosta, LV-3466, +371 63498149
 Veikalnieki, Vērgale, LV-3463, +371 63490759

PETROL STATION

Ostmalas iela 8, Pāvilosta, +371 27467201
 +371 63498417, dus@pavilostasmarina.lv

HEALTH AND SOCIAL CENTER, PHARMACY

Lejas iela 10, Pāvilosta, +371 63498222
 Vērgales veselības centrs, Vērgale, +371 63490981

GUIDE

Irina Kurčanova +371 63498276, +371 29226273 – Pāvilosta, Sakas pagasts LV, RU
 Daina Vitola +371 29437166 – Ziemeļi, Vērgales pagasts LV, RU
 Mirdza Sīpola +371 29338335 – Vērgale LV, RU, ENG

PĀVILOSTA REGION MUNICIPALITY

Dzintaru iela 73, Pāvilosta, +371 63498261

VĒRGALĒ CIVIL PARISH BOARD

"Pagastmāja", Vērgale, +371 63490836, +371 29363898
 PORT Dzintaru iela 2A, Pāvilosta, +371 63486309, +371 29104444

YACHT PORTS

Dzintaru iela 2C, Pāvilosta, +371 29125521
 BoatPark Pavilosta Ostmalas iela 12A, Pāvilosta, +371 29104444, +371 29286421
 Pāvilosta Marina Ostmalas iela 4, Pāvilosta, +371 27480131, +371 63498581

The distance from Pāvilosta Regional Council:

Saka parish - 4 km
Vērgale parish - 26,8 km
Rīga - 216km
Liepāja - 53,6km
Ventspils - 68,8 km
Kuldīga - 61,2km

The borders of Pāvilosta region
 are Grobiņa, Durbe, Aizpute,
 Alsunga and Ventspils regions.
 It has a 46 km long maritime
 border.

SIMBOLS



Number of beds



number of rooms



Internet



Barth house



Electric connection
 to trailer



party rooms



catering



credit card
 accepted



Season



Number of tents



EXPERIENCE SPECIAL SENSATIONS IN PĀVILOSTA REGION!

Pāvilosta – a Courland town – located in the western part of Latvia on the coast of the Baltic Sea barely needs advertising. Almost every resident of Latvia knows it, and every third person has visited Pāvilosta region at least once.

The town of Pāvilosta, being the centre of the region, greets its guests with amber- coloured summers and slightly wild winters, with a sensation of peace and quiet in contrast to city noise and bustle. Even the wind coming from the sea is never the same. In spring and summer it tenderly caresses cheeks while during autumn and winter, the wind plays rough in your hair and blows in your face. Those who love intense emotions, can get an adrenaline rush in the Pāvilosta region by surfing and kite surfing in the greenish blue waters of the Baltic Sea.

Visit us and you will have the opportunity to enjoy the extensive fields of Vērgale parish and the beautiful building of the Vērgale manor, the pride and joy of Saka parish – Akmenrags Lighthouse and lush woods, with the rivers on the top of every boater's list – Riva, Tebra, Durbe and Saka – flowing through them, the charming and clean town of Pāvilosta filled with the aura of a former fishermen's village where almost every street leads to the beach, and the sea generously washes out amber.

The old fishermen's traditions in Pāvilosta region have once again become increasingly popular in recent years. Every visitor has enjoyed a golden smoked flounder or a sun-dried cod, while in recent years visitors in autumn are very fond of the fried or cured eels of Pāvilosta, which are also served in some up-market restaurants in Riga.

The local government activities, implementing various projects and ideas, have been directed at the improvement, development and promotion of tourism in the region. Little is required for this purpose as the nature itself has provided all means for it by blessing our region with a broad and beautiful coastal area, unique natural values, picturesque landscapes and some of the most beautiful rivers in Latvia.

Continuing the work started in 2017, the local government of the Pavilosta region will handle many projects in 2018 – an extension of the Southern and Northern moles, construction of the promenade, and improvement of the museum's neighbourhood.

As a result of many projects being completed last year, Pavilosta has got new features not only at the Pavilosta beach but also at several tourist spots.

We would like to encourage you to enjoy time spent in our region by experiencing the close proximity of the sea and long walks in pine woods, scenic landscapes and leisurely boat rides along the Saka River to the Baltic Sea. We know that if you visit Pāvilosta region once, you will definitely come back as an unknown force entices visitors to return once again.

I wish you to experience this special power of attraction and connection with the small pearl of the Courland shores. Take home the special aura, aroma and taste characteristic to Pāvilosta region. May your memories last for a long time!

Chairman of Pāvilosta Region Local Government

Uldis Kristapsons



PĀVILOSTA - A TOWN FOR EVERYONE!



"Pāvilosta is like the border between the man – made world and the primeval forces of nature, authentic and true. Therefore, this place is much loved by people who are looking for true emotion, peace and tranquillity."

Walking along the sandy beach, the wind gets entangled in your hair, the salty sea air fills the lungs, and the heart starts to beat in one rhythm with the rustling waves. These feelings are so pure, simple and strong that you want to experience them again and again.

Pāvilosta is like a potato, boiled with its skin, cottage cheese with onions and herring, as if it is not much, but it is pure and true in everything.

In Pāvilosta everyone can find a way to mingle in the natural symphony, turning from a listener to a participant. For some it is the adrenaline you feel when testing your strength on a surf board, for some – joy and satisfaction for the fish caught, but those looking for real romance – go for a swim on a warm July night under the starry sky.

Pāvilosta is like a real lady from Kurzeme (Courland) – proud, stubborn and unique.

[/http://www.festivalszalaistsars.lv](http://www.festivalszalaistsars.lv)



For over 130 years, the town of Pāvilosta, called Ākagals by locals, has lived life as an old sailing vessel moored to the shore of the Baltic Sea. Pāvilosta is located right in the middle between the lofty Ventspils and the windy Liepāja and beckons with its peace and quiet, the open sea and the rustling of the wind. This place allegedly receives the most sunny days year-round. The harbour, the yacht haven, the Great Boulder (Jūrakmens), untouched nature and the harsh sea air attract creative people to this place. The Saka River, which flows through Pāvilosta, is one of the shortest – barely 6 km long – and deepest rivers in Latvia, reaching a depth of 11 metres in some places.

The origins of the town date back to 1879 when German Baron Otto Friedrich von Lilienfeld founded a harbour and a town here, naming it Pāvilosta (Paulshafen), after his brother Paul von Lilienfeld, governor of the Courland Governorate. In 1878, the construction of jetties began costing Baron Lilienfeld 8 thousand golden roubles. Pāvilosta began to develop more rapidly with the construction of the Liepāja Karosta, which began in 1893. Stones brought from the Pāvilosta and Saka areas were used in the construction.

At the turn of the 19th and 20th centuries, the construction of sailing ships started. Fifteen sailing ships were built at Pāvilosta and their farthest cargo route reached the coasts of France and Spain. The fleet of sailing vessels and motorboats of Pāvilosta was badly destroyed by fire during World War I. Around 1935, fishermen united into a cooperative body and in 1947, after World War II, established a fishermen's union Dzintarijūra. In 1974, it became the division of the Liepāja fishermen's collective farm, Boļševiks, in accordance with the policy pursued by the government. Pāvilosta has also been affected by the changes brought about by the awakening period – mismanagement of the former fishermen's collective farm led to its bankruptcy. However, the fishermen did find their place – they engaged in coastal fishing, which was forbidden during Soviet times, and renewed the motorboat fleet by purchasing motorboats from Gotland's fishermen. Unfortunately, at present, several vessel owners have opted to have their vessels cut in exchange for European Union funds for not fishing.

In May of 1972, the construction of the Pāvilosta brewery began; the production of beer began in 1978. The brewery employed 90 workers for which a 24-apartment house with conveniences was built. In 1994, the brewery was leased out to a private party, which did not perform its obligations under the lease agreement; as a result of which, the brewery ceased its operation altogether. When creating the insignia of the town, the local population was inspired by the town's historic testimonies and its surrounding nature. The Pāvilosta town coat of arms was developed by architect Gunārs Lūsis-Grinbergs, who drew 3 lilies identical to the coat of arms of the Lilienfelds' family in his sketch design of the coat of arms, after having familiarised himself with the history of Pāvilosta and its relationship with the Lilienfelds family. In 1995, the developed design of the Pāvilosta town coat of arms was submitted for approval to the Heraldry Commission in Riga and was approved on 21. November 1997. The flag of the town of Pāvilosta was created, approved, and dedicated in 2004. Juris Ivanovs, director of SIA Dizaina birojs Linija, and artist Ilze Libiete, were engaged in the creation of the flag; the latter undertook to develop sketches for the flag and embroider the flag in silk. The sketches developed were presented to the residents of Pāvilosta; they voted for the flag colours to be blue, white and sand yellow. The centre of the flag depicts the town's coat of arms – a red pine tree on the same colour stone foundation, in a silver field with golden lilies on top. Pāvilosta is one of the rare towns to have an anthem of its own. The song Pāvilosta was recorded in 2000, it was performed by the music band Liepājas brāļi; the song was composed by Uldis Marhilēvičs, while Guntars Račs contributed the lyrics. In May 2009, the anthem of the town was recorded by the youth of Pāvilosta.

In recent years, Pāvilosta has become a small and cosy town for tourists. From typical fishing grounds, it has become a yacht, motorboat, and boat haven. Pāvilosta lures people with the smell of freshly smoked fish, rides into the sea with man-made wooden boats, knowledgeable tour guides and fragrant besoms in warmly heated steam-baths. The guests will be taken good care of by the owners of guest houses, fishermen, local businesses, and producers.

1 Pāvilosta local history museum and the Boat House

The museum collection contains more than 10,000 artefacts, 790 of which are displayed for public viewing. The permanent exposition tells the history of the Pāvilosta region.

Dzintaru iela 1

+371 63498276, +371 29226273

pavilosta.muzejs@tvnet.lv

15.09. – 14.05. Mon. through Fri. 9:00-17:00

15.05.-14.09. Wed. through Fri. 9:00 -17:00

Sat., Sun. 12:00-16:00

Entrance fee: Adults – 1.00 €, School pupils- 0,25 €

Students, senior citizens and people with disabilities 0,50 €.

Guide service in the museum, per tour 3,00 €

Guide services outside the museum, per tour 10,00 €

1 The exposition

"Soviet era in Pāvilosta from the 1950s-80s"

1 Footpath „Path in the Dunes”

The „Lumstiņš” Weavers’ group consisting of seven weavers, upon implementing the project „Path in the Dunes” in the summer of 2015 invited everyone to weave the longest footpath in the district. It was all summer long, piece by piece, woven both by locals and town visitors. Altogether, 190 people from Germany, Denmark, Sweden, England, Ukraine, France, Lithuania, the United States and from 32 different Latvia cities took part in the project. Also five newlyweds wove the footpath, thus immortalising their first joint work. The length of the footpath is 21.6m and the width is 68cm. The woven footpath can currently be seen in Pāvilosta local history museum.

NEWS

Two exhibitions will be opened at the Pāvilosta Local History Museum:

19.05.2018

An interactive exposition "Golden sand grains of Pāvilosta" will show the development of the town in a hundred years, 1918 to 2018, with the cultural and historical events and stories.

14.07.2018

An exposition "Jūriņ prasa smalku tiklu" (The sea wants a fine net)

The fishing values and traditions will be preserved by using modern artistic solutions and technologies.


2 The Great Boulder (Jūrasakmens)

Fifty metres into the sea from the seashore, the waves bathe the Great Boulder (Jūrasakmens) of Pāvilosta - the largest sea boulder along the shore of the Baltic Sea in Kurzeme. It rises 3.5 m above the ground (1.5 m in water); its circumference is 15 m. In Soviet times, this boulder served as a landmark because the civilians were permitted to move along the seashore from jetty N up to the Great Boulder.



3 The vessel „Dole”

In the beginning of the 1990s, the RB type fishing Dole was presented as a gift to the Pāvilosta local history museum. The dimensions of the vessel were: length – 18.20 m, width – 5.22 m, height – 2.5 m. In 2005, thanks to sponsors and supporters, the vessel was renovated and installed in memory of those fishermen's families who had followed the call of the sea. The vessel has witnessed the past times and is the only type of RB vessel that has survived until modern times in Latvia.



4 Jetties

In the winter of 1878, the German Baron Otto Friedrich von Lilienfeld began the construction of two parallel jetties – the North jetty and the South jetty, at his own expense. The original harbour gate was made from the rows of piles and stone stacks piled on juniper branches. In 1929, the jetties were extended using concrete blocks. The length of the channel was 950 m. In Soviet times, when the jetties were guarded by border guards, walks along them were prohibited. At present, the length of the North and the South jetties is 287 m and 297.5 m, respectively. The mole reconstruction works will be carried out during the tourism season of 2018. We apologize for any inconvenience!





5 The Semi-Centennial Park

The Semi-Centennial Park was created in the preparation for the anniversary of the town of Pāvilosta. The first trees were planted there by a teacher of the Pāvilosta elementary school, Ernests Sneideris, and his school pupils in 1927. In May 1929, when Pāvilosta celebrated its 50th anniversary, the second president of the State of Latvia, Gustavs Zemgals, was among the guests of the celebrations; he planted an oak in the park.



6 Baptist Church

In 1897, Baron Otto Friedrich von Lilienfeld gave a permission to build a church and allocated a building plot from the land belonging to him. Construction work of the church was started in 1900, but on December 10, 1906, the 1st service was held in the newly-built church.

Klusā iela 8
+371 63498351, +371 26158999
(register your visit in advance).

Services are held each Sunday at 11:00.



7 Sts. Peter and Paul Evangelical Lutheran Church

In 1930, more than 400 parishioners and 50 Sunday school students lived in Pāvilosta and the closest church was 7km far. On January 6, 1930, a decision was adopted in the meeting of Sakasleja parish council to build a church in Pāvilosta.

Brīvības iela 26
+371 29226273 (register your visit in advance).
Services are held each Sunday at 14:00.



8 The park of Upesmuiža

It is a natural monument of local cultural and historical significance — a scenery park (7.5 hectares) with tall local and exotic trees and bushes. You will find the Great Stone, the stone bench, the staircase of the castle and the venue of the castle, cable-stayed bridge and the landmark stone.



9 The Centennial Park

It was created in 1979 according to the draft developed by architect G. Lūsis-Grinbergs. The hundredth anniversary stone is placed in the centre of the park. The park's plants and paths were made by the population and guests of Pāvilosta under the guidance of the enthusiast and a tree and stone expert Jānis Ausmanis. There is a stone in memory of those who suffered in the repressions of 1941 and 1949 in the park. On the river bank in the territory of the park there is John's Hill with a mill stone in its centre. This hill is used as a marriage registration venue by numerous newlyweds from around Latvia. The artificially made hill represents the work of the person who created and tended for the park, Jānis Ausmanis.

10 Holy Spirit Roman Catholic Church

After the Second World War in the 50-ties of XX century more than 100 Catholic people were moved from Griņi and Jūrkalne to Pāvilosta. On May 7, 1998, Catholic parish was established and therefore the possibility to build a Catholic church in Pāvilosta was provided. The new Holy Spirit Roman Catholic Church was built in 1999. It was dedicated on September 23, 2000.

Viršu iela 1
+371 26578580 (register your visit in advance).
Services are held on the 1st and 3rd Sunday at 15:00.



11 Tomb of Lithuanian soldiers

Seven Lithuanian soldiers rest here, who in 1945 served in the coastguard of the German army. They helped people to flee to Sweden in motor boats. On 21 January 1945 they were killed in the forests of Zalkalns as traitors. They were shot by their fellow Lithuanian soldiers who were forced to do it.

12 Baznickalns (Church Hill)

It is an archaeological monument of national significance – a Stone Age settlement. The building has been hosting the house of cultural activities of the town of Pāvilosta.

13 Nature reserve Pāvilosta Grey Dune

Grey dunes of Pāvilosta are one of the most varied grey dunes in Latvia – they are included in the list of EU protected biotopes. NATURA 2000 territory. The area of the Nature Reserve "Pāvilosta Grey Dune" is 42,5 ha.

14 Ernests Šneiders Square

The square was originally intended as a market place; it was used and called as such up to the 1930s. In the 1950s, the square was renamed Pioneer Square. In the beginning of the 1990s, the square was named after a teacher, a public figure and the founder of the plantings of the village – Ernests Šneiders. On 30 August 1992, on the occasion of the teacher's one hundredth anniversary, a memorial stone was placed at E. Senders Square 2 where the teacher had lived and worked. The building that was built as a pharmacy was later used as the elementary school of Pāvilosta. Now it hosts the art school of Pāvilosta. One of the oldest fishermen houses is located, naturally fitting in with the scenery of the square. In memory of the fishermen whose final resting-place is the seabed, a lighthouse was built in the square in 2014 to serve as a cultural and historical landmark.

15 Storm Pine- trees

It has spited the severe gales for years. It is still alive even not being in the lee side.

16 Jewellery workshop, shop „Jūras rotas”

Dzintaru iela 2C
+371 29401273, +371 20610511
redzetdebesis@inbox.lv
www.redzetdebesis.lv





FOR ACTIVE RECREATION!

Bicycle route "Travel around Pāvilosta" (13km)

Road surfacing – asphalt, gravel, sand. The route begins from the TIC of Pāvilosta region and it is possible to go sightseeing in Pāvilosta.

Bicycle route "Pāvilosta sea bicycle range"

This route is the section of international bicycle route Eiro velo 11. It is possible to go sightseeing in Pāvilosta region. Bicycle route have been developed three alternative routes:

1. Pāvilosta - Akmeņrags lighthouse - Ziemeupe - Saraiķi - Vērgale - Saka - Pāvilosta (~80 km)

2day trip. Road surfacing – 50 km asphalt, 30 km gravel.

2. Pāvilosta - Akmeņrags lighthouse - Ziemeupe (~68 km)

2 day trip. Road surfacing – 40 km asphalt, 28 km gravel.

3. Ziemeupe - Saraiķi - Vērgale (~20 km).

1 day trip. Road surfacing –asphalt, gravel.

Further details about the route may be received in the TIC of Pāvilosta region,

Dzintaru iela 2, Pāvilosta

+371 63498229, +371 29121894



BICYCLE HIRE

18 Pāvilosta Regional Tourist Information Centre

Dzintaru iela 2, Pāvilosta
+371 63498229 +371 29121894
tic@tpavilosta.lv

19 "Kaijas"

Kaiju iela 1, Ziemeupe
+371 29454425
kaijas1@inbox.lv
www.kaijas.viss.lv

16 "Redzēt debesis" canoe boats

Dzintaru iela 2C, Pāvilosta
+371 20610511, +371 29401273
redzetdebesis@inbox.lv
www.redzetdebesis.lv

20 "Beaver" canoe boats



"Jūras" Bernāti, Nicas pag., Nicas nov.
+371 26116933
info@kanoecentrs.lv
www.kanoecentrs.lv
www.kurzemeslaivas.lv

21 "Jūras laivas" sea boats, sea kayaks, SitOnTop boats, hydro clothing, boating clothing and inventory, training – "Kayak school"

Dzintaru iela 2A, Pāvilosta
+371 29464901, +371 29283765- Mirta
+371 20064957- Mārtiņš
+371 29466501, +371 26399653- Luize
avoti@juraslaivas.lv, noma@seakayak.lv
www.juraslaivas.lv, www.seakayak.lv

22 "Priēžu muiža" canoe boats

Pļavu iela 4, Pāvilosta
+371 29272547
rita3001@inbox.lv



27 Pāvilosta SERF Club

Dzintaru iela 1C, Pāvilosta
+371 2444934
dagnisb@windsurf.lv



THE MOST POPULAR ROUTES

Rīva

Riva village – Labrags 17 km, 1 day

Bridge near Gumbas – Labrags 8 km, 1 day

Durbe, Saka

Akmenes (Salmāju) bridge – Pāvilosta 48 km, 2 days

Crava – Pāvilosta 42 km, 2 days

Upsēdes bridge – Pāvilosta 28 km, 1 - 2 days

Upsēdes bridge – Saka 22 km, 1 day

Mežaine – Pāvilosta 21 km, 1 day

Tebra, Alokste, Saka

Apriķi – Pāvilosta 40 km, 2 – 3 days

Sarkanvalķi – Pāvilosta 28 km, 1 – 2 days

Sarkanvalķi – Tauriņu (Kalnenieku) bridge 15 km, 1 day

Tauriņu (Kalnenieku) bridge – Pāvilosta 13 km, 1 day

Apriķi – Tauriņu bridge 27 km, 2 days

23 „Upeslejas” canoe boats, SUP boards

„Upeslejas”, Saka

+371 29199094, +371 27626623

sakas.upeslejas@inbox.lv

24 Trips at sea with a fishing boat

Jūras iela 4, Pāvilosta

+371 63498400, +371 26321587, +371 29449927

juris-5707@inbox.lv, inga-62@inbox.lv

www.zvejniekseta.lv

25 To go boating

Ostmalas iela 4, Pāvilosta

+371 29448446, +371 27480131

pavilosta@pavilostamarina.lv

www.pavilostamarina.lv

26 Sailing classes; issuing certificates for masters of recreational vessels

SIA „Veju Aģentūra”

Dzintaru iela 2A, Pāvilosta

+371 29104444

inguna@veju-agentura.lv, ronalds@veju-agentura.lv

www.veju-agentura.lv

28 Wakepark Wake Das Crocodill

Dzelzceļa iela 50, Pāvilosta

+371 26654754

info@wakecrocodill.lv

www.wakecrocodill.lv

4 Fishing from the jetties and the coast

The mole reconstruction works will be carried out during the tourism season of 2018. We apologize for any inconvenience!





HOTELS

1. Das Crocodill

Kalna iela 11

+371 26151333

info@dascrocodill.lv

www.dascrocodill.lv




GUEST HOUSES

2. Aķagals

Dzintaru iela 3

+371 63451098, +371 29161533

kristapsonejaneta@gmail.com




3. Jūras sāga

Smilšu iela 5

+371 26349061

sanitakreslina@inbox.lv

www.jurassaga.lv




HOLIDAY HOUSES

4. Akmentiņi

Klusā iela 3

+371 26348745

vezis5@inbox.lv



5. Dandzenieki

Kalna iela 16

+371 29126098

brivdienas.pavilsta@gmail.com



6. Divi Jāņi

Stadiona iela 6A

+371 26447242, +371 29165356

ausmalaugale@inbox.lv



7. Ķiršu dārzs

Dzintaru iela 13

+371 29474462

jaina@inbox.lv



8. Oāze ģimenei

Sakas iela 10

+37163498115, +371 26046489

blaubarde.baiba@inbox.lv



9. Ordziņas

Parka iela 14

+371 26434902

antrazaar@inbox.lv



10. Ostgals

Brīvības iela 8

+371 26160689, +371 27793773

inga.vitol@gmail.com

vigucis.m@inbox.lv



11. Pie Jūras

Dzintaru iela 15

+371 29592411, +371 25677765

dace.murniece1985@inbox.lv



*Accommodation in
Pāvilsta should be
booked in advance!*



12. Pie Pifa

Dzintaru iela 26
+371 63498161, +371 2928672
gunitacitskovska@inbox.lv



13. Piemare

Kalna iela 31
+371 29289887
armandsansons@inbox.lv


NEW



14. Pie Sakas Upes Pāvilstā

Upes iela 3
+371 25677765, +371 29592411
dace.murniece1985@inbox.lv

NEW



15. Priezu muiža

Pļavu iela 4
+371 29272547
rita3001@inbox.lv
www.priezuuiža.lv




16. Puerto VV

Krasta iela 19
+371 29488247
puertoviva@inbox.lv
http://puertoviva.blogspot.com




17. Vējš vītoļos

Viļņu iela 22
+371 29193182
anta_zalite@inbox.lv




18. Viga

Viļņu iela 3
+371 26424389
info@viga3.lv
www.viga3.lv



19. Zem ozola

Meža iela 1
+371 634 98362, +371 26371578



20. Zvejnieksēta

Dzintaru iela 36
+371 63498400, +371 29449927,
+371 26321587
juris-5707@inbox.lv
inga-62@inbox.lv
www.zvejniekseta.lv



21. Zvilnis

Smilšu iela 17
+371 29190745, +371 29207243
dzizam@tvnet.lv



*The sunsets in Pāvilsta region are
unforgettable and memorable!
Enjoy Pāvilsta's peace without hurrying!*





ACCOMMODATION – Pāvilosta

APARTMENTS

22. Boatpark Pāvilosta

Ostmalas iela 12A
+371 29104444
info@boatpark.lv
www.boatpark.lv



22



2+2 1 + V-X

TENT SITES

23.

Jūras iela 2
+371 63498229, +371 29121894
tic@pavilosta.lv



23



30 V-X

24.

Kalna iela 43
+371 63498229, +371 29121894
tic@pavilosta.lv



24



50 V-X


CAMPINGS

25. Pāvilosta Marina

Ostmalas iela 4
+371 27480131
+371 63498581
pavilosta@pavilostamarina.lv
www.pavilostamarina.lv



25



24 9 + 4 + + 150 I-XII

26. Zvejnieksēta

Jūras iela 4
+371 63498400, +371 29449927
+371 26321587
juris-5707@inbox.lv, inga-62@inbox.lv
www.zvejniekseta.lv



26



23 6 + + 100 V-X

9. Ordziņas

Parka iela 14
+371 26434902
antrazaar@inbox.lv



2+1 1 + 5 V-XI



Where to take a meal?

Banquets and events on request throughout the year!

34 Guest house „Āķagals”

Dzintaru iela 3, Pāvilosta
+371 63451098, +371 29161533
kristapsonejaneta@gmail.com



IV-X



NEW



The wooden walking path (Jūrtaka) of 1,200 km now and then takes you along a sandy seashore, occasionally - along a beach covered with stones and small pebbles. From the border of Latvia - Lithuania to Tallinn, you are accompanied by the sea and gulls, sun and wind. The path is always waiting for you!

Sections in the Pavilosta region:

Liepāja - Ziemeļe 25 km

Ziemeļe - Pāvilsta 22km

Pāvilsta - Jūrkalne 20km

For more information visit: www.coastalhiking.eu

29 Skatepark and open-air exercise equipment area

Dzintaru iela 107A, Pāvilsta

29 Tennis court

Open summer season from 01.05. - 30.09.

Dzintaru iela 107A, Pāvilsta

+371 29230995

29 Outdoor ice hockey and skating rink in winter, streetball and floorball grounds in summer

Dzintaru iela 107A, Pāvilsta

+371 29230995

30 Tasting of wild plant dishes, tasting of plant hydrolates and elixirs

Krasta iela 19, Pāvilsta

+371 29488247

puertoviva@inbox.lv

<http://puertoviva.blogspot.com>

31 Playground for children

E.Šneidera laukums 11, Pāvilsta

32 Playground for children

Dzintaru iela 105, Pāvilsta

1 Playground for children

Dzintaru iela 1, Pāvilsta

NEW

33 Hot air balloon flights

SIA "Airkargo"

+371 29240461

indulis@gaisabalons.lv

www.gaisabalons.lv

34 Fish smoking in Guest house „Āķagals”

Dzintaru iela 3, Pāvilstas

+371 63451098, +371 29161533

kristapsonejaneta@gmail.com

35 Fish smoking in guest house “Zvilnis”

Smilšu iela 17, Pāvilsta

+371 29207243

viesumaja.zvilnis@gmail.com

dzizam@tvnet.lv

36 Fish store Kaija

Celtnieku iela 1B, Pāvilsta

+371 63498122, +371 26522248

+371 26597297

zskaija@inbox.lv

65 Survival School Representative Office

Kalna iela 16, Pāvilsta

+371 26442462

info@saliedet.lv

www.izdzivosanaskola.lv

NEW



33

29

29

29

35

65

23

Pāvilosta

0 200 m

BALTIJAS
JŪRA



Apzīmējumi • Legend

- | | |
|--|--|
| 8 Apbūvētās teritorijas, māju numuri
Built-up area with house numbers | 21 Apskates objekti
Place of interest |
| Kapi
Cemetery | 27 Naksmītnes
Accommodation |
| Meži, parki
Forest, park | Pašvaldība • Pasta nodaļa
Self-government • Post office |
| Reģionālie ceļi • Galvenās ielas
Regional roads • Main streets | Degvielas uzpildes stacija
Filling station |
| Velomaršruts
Cycling route | Ostā • Jautu piestātne
Port • Yacht-pier |
| Aizsargājamo dabas teritoriju robeža
Boundary of nature reserve | Laivu piestātne
Boat dock |
| Piemineklis, piemiņas vieta • Internets
Monument • Wi-Fi | |



OFFER FOR GROUP EXCURSIONS

Tasting tour in Pāvilosta

- „Miera osta” recreation place
- Rural bread baking and tasting in „Ievlejas”
- Fish smoking in „Āķagals” guest house
- Fish smoking in „Zvilnis” guest house
- Tasting of wild plant food, presentation of hydrosols
- „Āķagals” pub
- Resting in „Lejas” farmhouse



For pupils

- Pāvilosta local history museum and the Boat House
- Ride in wooden boats or a small craft
- Fish smoking in „Āķagals” and „Zvilnis”
- Rural bread baking and tasting in „Ievlejas”
- The Akmeņrags lighthouse
- Ziemeļu seaside parking lot/ Christmas in Rūķupe



The Great Circle

- Vērgale manor buildings complex
- Vērgale parish museum
- „Kurzemes zvejnieka sēta” exposition
- Wicker weaving workshop
- Military troops No. 90450 P
- “Story of Swordfish” exposition in Ziemeļu Village Hall
- Ziemeļu seaside parking lot
- Aužūļi lime-tree
- The Akmeņrags lighthouse
- Rural bread baking and tasting in „Ievlejas”
- Saka – Leja Evangelic Lutheran Church
- Resting in „Lejas” farmhouse
- Pāvilosta local history museum and the Boat House
- Jewellery workshop and shop „Jūras rotas”
- Piers and Pāvilosta beach
- Ride in wooden boats or a small craft
- „Wake Das Crocodill” wakepark
- Fish smoking in „Āķagals” and „Zvilnis”
- Fish store „Kaija”
- Upesmuiža park
- Strante – Ulmale Steep Coast
- Ziemeļu seaside parking lot







History of Saka parish

The name of Saka has been first recorded in 1230. From the second half of the 13th century until the Livonian War Saka is the estate of bishops who have let it out for several times. From the 15th till 18th century Ostzenakeni family have lived in Saka. At the place of confluence of two small rivers - Durbe and Tebra, where the river Saka starts its flow to the sea there is the historical centre of Saka (Saccze) rich in tales and stories with Couronian and Knights' Castle Mounds, as well as with Saka Leja Evangelic Lutheran Church. During governance of Duke Jacob (1642–1682), a port has been in Saka which was used by traders from Aizpute in their interests. Within a year from 50 to 150 merchant ships entered the port, mainly from Holland. The active port life was stopped by the Polish – Swedish War. One of the port storehouses has remained until now. Upesmuiža parish was established around 1890 by uniting the small Saka parishes the administrative territory of which has been changed for several times. During the First World War, Akmenrags lighthouse and Ulmale estate were destroyed in the firing of war ships. In the 30-ties of the 20th century, Latgalian families arrived to Saka Griņi which made about 60 households there. Tragic events took place in Griņi during the Second World War when the German authority cruelly revenged to the supporters of the Red Partisans. During Soviet times, several collective farms were established within the territory of Saka. Later all of them were joined to the collective farm "Centība". Saka region is also crossed by the Riva river the wild and virgin banks of which allure nature lovers and fishermen. 70% of the territory of the region is woodland.

37 The Akmenrags lighthouse

The 35 metre high stone lighthouse is the main highlight of Akmenrags. The Akmenrags lighthouse stands out among other Latvian lighthouses owing to its location as it is one of the most dangerous places for sailing along the entire coastline of the Baltic Sea.

Open: May–September Mon. through Fri. 8:00–17:00; October–April Mon. through Fri. 10:00–15:00. Prior appointment preferred in any case.
+371 28350899

38 Strante – Ulmale Steep Coast

It spreads within the length of several tens of kilometers and its height reaches even 16m in some places. The steep coast consists of sand and clay, therefore it is dangerous to walk on its laps, as well as be under them because landslides may form.

39 Saka – Leja Evangelic Lutheran Church

It was built around 1560 in the place where Saka port was located earlier. The church is decorated by a ship model which is more than 170 years old.
+371 29124128

40 Ulmale (Pinni) Hollow Stone – Sacrificial Stone

One of the brightest hollow stone samples. The diameter of the hollow is about 60cm and its depth ~15cm. People say that the water in the hollow does not freeze even in the frost of 20 degrees! 1.27m long, 1.15m wide and 0.70m high – perimeter 4.08m.

41 Rest in the country estate Rivas

Acquire the harnessing skills, horse rides, carriage tours, milking a goat, as well as feeding pets. A program for small children "How does a child feel in the country?" has been developed, walks along the forest trail, hurdles, visiting a mole in the country cellar, special wholesome food programs, purchase of country food and cooking, exhibition of the ancient tools and more...

We also organize camps.

Lejas, Rivas
inara.rozina@inbox.lv
+371 25984069

42 Artifact storehouse "Ievlejas"

A storehouse of the cultural heritage of Saka region. Various ancient tools may be seen, as well as other household articles.


"Ievlejas", Saka
+371 29124128, +371 28690362
ievlejasagita@inbox.lv

43 Rural bread baking and tasting in „Ievlejas“

Opportunity to make and bake your own bread loaf. In Midsummer also home-made beer tasting.
Bread baking + tasting (1,5h) 7,00 € per person, for groups of more than 12 people 6 € per person.
Tasting

3,00 € per person (narration, bread tasting – tea, coffee, hemp butter), (30min).

"Ievlejas", Saka
+371 29124128, +371 28690362
ievlejasagita@inbox.lv



HOLIDAY HOUSES

27. Zālītes

Zālītes, Ulmale

+371 26128650, +371 26661773



27



28. Viļņi

Viļņi, Ulmale

+371 29101439, +371 22849848

ivaodz@inbox.lv



28



29. Sunset house

Liedagi, Ulmale

+371 29412343

coeripasumi@gmail.com



29



TENT SITES

28. Oši

Viļņi, Ulmale

+371 29101439, +371 22849848

ivaodz@inbox.lv



28



30. Kraujiņas

Kraujiņas, Saka

+371 26611009

sandere.madara@gmail.com



30



31. Lejas

Lejas, Rivas

+371 25984069

inararozina@inbox.lv



31



32. Upeslejas

Upeslejas, Saka

+37129199094, +37127626623

saka.upeslejas@inbox.lv



32



CAMPINGS

33. Miera osta

Sunkuri, Saka

+371 26444168, +371 20203073

tkoga@inbox.lv

www.mieraosta.lv



33



34. Baltmuiža

Baltmuiža, Ulmale

+37126356527

jurgis75@gmail.com



34



35. Ievlejas


Ievlejas, Saka

ievlejasagita@inbox.lv

+371 28690362, +371 29124128



35



*When visiting Saka, do not forget to visit
the Sakasleja church and
draw the strength from our region!*



History of Vērgale parish

30 km to the north from Liepāja is located Vērgale. It extends primarily in the flat seaside lowland, the east side extends in the West-Courland highland. Approximately one half of the territory is covered by forest, which are rich with plants and animals. On the sea is located nature reserve Ziemeupe, in which are many protected plants. In the rural municipality are many secular trees and Ziemeupe juniper stand. Vērgale rural municipality is bordering the Baltic Sea, Medze, Dunalka and Saka rural municipalities. Vērgale by name „Virgenare” was first mentioned in 1253 in Courland dividing contract in distribution between Courland bishop and German Order. There are information, that the area of Vērgale has been rented to Villekins, Bertolds Šteins, later belonged to Kuldīga department, than to Gothards Ketlers, Gerhards fon Noldens, who was G.fon Nolds son, in 1612 Vērgale was sold to Heinrichs fon Sakens. Sakens family owned Vērgale till 1722, when after attorney Fridrihs fon Sakens death his heirs sold the estate to Georgs fon Bērs, the Ugaļes estate owner. After that in the fifth generation in 1920, Vērgale was lost by baron Dītrihs fon Bērs. Vērgala /then name/ rural municipality was founded in 1877. Shortly before World War I was added Medze rural municipality, in First Republic of Latvia became independent. In Soviet occupation period to Vērgale added Ziemeupe and also part of Tasi and Medze areas. In 1947 in Vērgale was established the first kolkhoz in Liepāja district – „Zelta Druva”. In 1948 – „Uzvara” and „Jaunais ceļš”. In 1950s they were united and established the kolkhoz „Ļeņina ceļš”, which became a

strong farm. In the same year was established kolkhoz „Kaija” in Ziemeupe and kolkhoz „Kopdarbs” in Saraiki. Later they were united in kolkhoz „Kopdarbs”. There are 4 libraries in the rural municipality, Vērgale recreation centre, Ziemeupe folk centre. The most active is dance group „Vērgalīte”, which took part in all general Latvian song and dance festival, recognizable is senior group „Vakarvējš”, as well as Vērgale rural municipality athletes. In 1995 Vērgale won nomination the tidiest rural municipality in Courland. Significant archaeological sites: Elka hill (castle mound), Ošenieki ancient burial ground at the former Ošenieki half a manor (related to 5th century A.D.), Bruņenieki ancient burial ground (Swedish burial ground), Mazkalni medieval graveyard at the Mazkalni home. Local architectural monuments – Ziemeupe church, Saraiki church, Vērgale church, Mazkazi house, servants’ house Dangaskalni, Vērgale manor house complex. School origins in Vērgale lead to around 1780 – 1790, when tapster Raudīte, who also was a church organist, taught the confirming youth. The first school building was built in 1828. School functioned in that building till October 26th, 1922, when it was moved to Vērgale manor castle. In Vērgale significantly has evolved tourism. In Saraiki is running Santa Claus Office. Notable contribution to Vērgale history is left by the museum founder Alfrēds Šņipke (1932–2005), who wrote the books „Vērgale lauku lokos” and „Vērgale lauku lokos 2”. In 2009 Vērgale rural municipality, of a merger with Saka district, establish Pavilosta district.



*There is a monument for lovers in Vērgale
"We could not otherwithe..."*



44

44 Vērgale manor buildings complex

The Vērgale manor building was built in the 18th century. What used to be a servants' room now hosts a library, utility facilities, and boys' handicraft classroom. The former barn hosts the house of cultural activities and the parish authority.

45 Vērgale manor park

Park covering 3.5 hectares is magnificent; the rows of planted trees therein form a regular ornament. The park is of historic significance; in 1905, a number of the rebels of Vērgale were shot near the park trees by the punitive expedition.

46 Playground for children

In the yard of the „Alfas”, „Atvari” and „Sudrabi” apartment houses.



47

47 Vērgale parish museum

The Vērgale parish museum is located in one of the buildings of the Vērgale manor buildings complex, in the former distillery. It has very old, unique exhibits – e.g. stone axes and ancient bronze jewellery. One of the largest chimney fireplaces in Kurzeme has survived in the building, up to modern times.

Dīķenieki, Vērgale
+371 29338335

Working hours:

01.06. – 30.09.

Mon., Tue. – closed

Wed. through Sun. 09:30 – 16:30

01.10. – 31.05.

Mon. through Fri. 09:30 – 16:30

Sat., Sun. Closed

Entrance fee for school pupils € 0,25

For students and senior citizens € 0,50

For others € 0,70

Guide services in Vērgale parish are, per tour € 5,00.



45

48 Vērgale Evangelical Lutheran Church, Cemetery and Monument to the Lovers and Vērgale Evangelical Lutheran Church

The church was founded in 1597. The first stone building might be built at the end of the 17th century. Under the church there was a crypt which was filled up in 1841 when Vērgale church was reconstructed. In 1985, the church was torn down. It was built anew in 1992. There is a cemetery around the church. The words "We could not otherwise..." are inscribed on some memorial tablet. Any person living in Vērgale will be able to tell you the tragic story of the lovers – the son of baron Stempelis and the maid Anna Lazdiņa.
+371 29338335



48



Ziemupe is a small populated area at the coast of the Baltic Sea. The first records of Ziemupe date back to 1422. Until 1954 it has existed as Ziemupe parish, then joined to Vergale parish and just now to Pāvilosta region. Our treasure - the silent, virgin, severe Ziemupe seashore rich in rare plants. The power of Ziemupe is rustle of the sea and heathbells, sincere and hospitable people.

Visit us and make sure yourself!

You will get to Ziemupe if you go along the road Liepāja – Ventspils and turn to the sea in 27km.

49 Steep Coast at Ziemupe

Its height ranges from 5 to 12m. There is a really original flora in the dunes which you can view together with a guide.

+371 29437166

50 Ziemupe Church

Ziemupe Evangelical Lutheran Church is special among Kurzeme churches due to its small dimensions (25x11m) and architectonic simplicity because it even does not have a bell-tower. There is a musical instrument in the church – a harmonium made in the 20-ties by the company of J. Bokums.

+371 26274155, entrance with donations.

51 Aužūļi lime-tree

The fourth greatest lime-tree in Latvia (7,65 m) has obtained its name in honor of Aužūļi home where it has grown. The lime-tree could be about 380 years old. It has been severely destroyed in the storm of 2005. A new lime-tree was planted near the great lime-tree on May 9, 2007.


52 Military troops No. 90450 P

In Soviet times, to guard the major Karosta Liepāja military base from possible attacks of imperialists, Zenit rocket divisions were deployed along the sea shore (at that time, the USSR border) every 25 km. Military troops No. 90450 P were deployed here.

53 Memorial plaque to the sailing vessel Moscow

During a severe storm on 7 October 1758, the battleship with 66 cannons Moscow (length – 46 metres, width – 12 metres) crashed in the Baltic Sea opposite the location of Ziemupe. The following day, the storm broke the stranded sailing vessel in half. The food sank along with the vessel. Ninety-eight mariners perished from cold and starvation.

On 25 July 2010, 252 years later, a plaque in memory of the mariners who died was installed at the seashore of Ziemupe.




54 Man-made cairns

In ancient times, when the seashore was not covered in forests, the sand attacks from the sea caused great damage to arable soil. To prevent the damage caused by sand, the local population made a long cairn. This is one of the versions of how more than a kilometre long cairn has come into being.

55 Specially protected nature reserve Ziemupe

A nature reserve Ziemupe covering 2470 ha. Being an important natural area in Europe, the natural reserve Ziemupe has been included in the NATURA 2000 area network. It is one of the few and best areas where grey dunes are protected in Latvia. Sea holly is depicted in the coat of arms of the Pāvilosta region.





56 Christmas in Rūkupe

Christmas in Rūkupe is a place and time not only for meeting Santa Claus and taking part in creative workshops; it is also an opportunity to make the world just a little bit better, and get engaged in the charity campaign "Let's fill up the great gift bag!" collecting donation gifts for the poor families in Kurzeme. This is also a way of how children learn the joy of giving.

+371 29122204
ziemupiite@inbox.lv
www.ziemupiite.lv

57 Garden of soul relief of Ziemupe

While visiting Pāvilosta, don't forget to take a trip to Ziemupe; located 31.8 km away in rural environment, it is a home to Soul Relieve Garden – the social rehabilitation and cognitive centre for people with disabilities and everyone concerned, established by Liepāja Society of the Blind. In summer, a labyrinth and a fruit orchard of the centre greet their visitors with cheerful bird singing and offer an opportunity to enjoy the Barefoot Trail through the woods and and enchanting scent of flowers in the Sensation Park, and in winter cold everyone can have a pleasure of hot linden – blossom tea and warmth of fire in the hall with a fireplace.

Laivenieki, Ziemupe
+371 22007874
info@redzigaismu.lv
www.redzigaismu.lv



58 Exposition "Story of Swordfish" in Ziemupe Village Hall

A swordfish was washed ashore in Ziemupe seashore on August 12, 2007. The fish of this species are typical ocean fish and rarely encountered in the Baltic Sea. A swordfish was 2.08m tall and weighed 37kg, its upper jaw extension or "sword" was about 70cm long. The main exhibit of the exposition is its mullage

59 Road Sign 1836


Project 1836 is being implemented as a present for Latvia's Centennial. Its goal is to create a uniting 1,836 km long tourist route around Latvia. Residents of the Pavilosta region were also involved in the project, participating in the section from Jurkalne to Ziemupe. Road sign 1836 was placed in Ziemupe at the end of this walk, thus marking Road 1836. For the first time in the history of such walks, the funds for the road sign was gathered owing to residents of the municipality. Due to help and generosity of supporters, road sign 1836 will be located also at the Ziemupe Beach.



Thanks to this project, the Pavilosta region and Ziemupe now have one more special and important story to tell. The story of 1836.

19. Ziemupe Kaijas SPA

Healing through the water, mood improving country bath with certified bath attendant and relaxing massages in Ziemupe.

Kaiju iela 1, Ziemupe
+371 29454425
kaijas1@inbox.lv
www.kaijas.viss.lv





60 Saraiķi Evangelical Lutheran Church

It was built at the end of the 16th century was destroyed during the Great Nordic War. It was restored and dedicated on October 17, 1798 upon the wish of Saraiķi serf- owner, Baron Peter Jurgis Zigmund Offenberg – You are requested to register your visit in advance by calling +371 25986244, entrance with donations.

61 Playground for children

Ziemupes iela 8, Saraiķi

62 Māsko Oak

Its perimeter is 5,49 and height 22 m.

63 Wicker weaving workshop

Seize the possibility to observe the wicker weaving process free of charge. Visits by prior appointment. Ziedu iela 2, Saraiķi
+371 63453523, +371 29427027
antrakaleja@inbox.lv

64 Exposition „Kurzemes zvejnieka sēta“

Here you can see the fishing gear and household items, as well as to taste something from a fisherman's table. With prior notification. Šķēdes iela 2C, Saraiķi
+371 26540345
zarini.ir@inbox.lv
www.zariniir.viss.lv



GEST HOUSE

36. Laikas


Laikas, Ziemepe
+371 29432314
laikas@inbox.lv
www.laikas.lv



CAMPING

43. Kalēji

Senči, Ziemepe
+371 29141389, +371 26394460
k.marita@inbox.lv
www.kaleji1.viss.lv



GEST HOUSE

44. Ziemupes jūrmalas stāvlaukums (shop)


Ziemepe
+371 29400470
ziemupiite@inbox.lv
www.ziemupiite.lv



HOLIDAY HOUSES


37. Dvēseles veldzes dārzs

Laivenieki, Ziemepe
+371 22007874
info@redzigaismu.lv
www.redzigaismu.lv



38. Indrāni

Gulēni, Ziemepe
+371 29393866
vitab3@inbox.lv



39. Kaijas

Kaiju iela 1, Ziemepe
+371 29454425
kaijas1@inbox.lv
www.kaijas.viss.lv




40. Līdumnieki

Līdumnieki, Vērgale
+371 26992359
vinetamiltina@gmail.com



41. Stumbrenieki

Stumbrenieki, Ziemepe
+371 29296551



42. Zariņi

Šķēdes iela 2C, Saraiķi
+371 26540345
zarini.ir@inbox.lv



*When taking a walk through Ziemepe
dunes do not pluck or trample the pride of
our region – the sea holly!*



JANUARY

- 1.01.** New Year's Eve party, Vērgale
- 6.01** The Star Day concert of the students of the Pāvilosta Music School at the Evangelical Lutheran Church of Vērgale

FEBRUARY

- 03.02.** Open Table Tennis Championship of Pāvilosta
- 23., 24., 25.02.** Pāvilosta district sports day

MARCH

- 2.03.** „Sniegpulkstenītis” song contest, Vērgale
- 9.03.** Family Evening, Vērgale
- 10.03.** Family evening „By the family hearth”, Ziemeupe
- 20.03.** Spring Equinox, Ziemeupe
- 30.03.** Good Friday
- 31.03** The organ music concert of the students of the Pāvilosta Music School at the Evangelical Lutheran Church of Vērgale

APRIL

- 1.04.** Easter Sunday
- 2.04.** Easter Monday
- 1.04.** Easter joys in Vērgale
- 29.04** Merry Fair in Vērgale

MAY

- 1.05** The 70th-anniversary event of the Pāvilosta Town Cultural Centre
- 4.05.** White tablecloth celebration, the first birthday of the Centennial oak in Ziemeupe
- 9.05.** The horse deity Ūšiņš celebration in Ziemeupe
- 13.05.** Mother's Day
- 19.05.** Pāvilosta city celebration, Tourism season opening
Open Tennis Championship of Pāvilosta, 1st round
Reunion of the Pāvilosta Secondary School

JUNE

- 17.06.** Open Tennis Championship of Pāvilosta, 2 st round
- 21.06.** Summer Solstice, Ziemeupe
- 23.06.** Līgo Day
- 24.06.** Jāņu celebration (summer solstice)

JULY

- 14.07.** Fishermen's Festival, Pāvilosta
- 14.07** Get-together of Bebe - 10
- 14.07.** Open Tennis Championship of Pāvilosta, 3 st round
- 20., 21.07.** Musical and Art Festival „Zaļais Stars”, Pāvilosta

AUGUST

- 3.08.** Saka rural municipality holiday, Saka
- 11.08.** 15. Ziemupnieki Day, Cemetery Day
- 18.08.** Vērgale celebration: „Vērgale celebrates!”
- 18.08.** „ma-DARA” recreational event, Ziemeupe
- 25.08.** Ancient fire night, Tourism season closing event, Pāvilosta, Ziemeupe
- 25.08.** Open Tennis Championship of Pāvilosta, 4 st round

SEPTEMBER

- 23.09.** Autumn Equinox, Ziemeupe

OCTOBER

- 25.10** Pensioner afternoon in Vērgale

NOVEMBER

- Ab joint concert of the „Dancing in the Wind” youth dance groups
Ceremonial events dedicated to Republic of Latvia proclamation day
- 30.11.** Christams tree lighting, Pāvilosta

DECEMBER

- 9.-23.12.** Christmas Events, Rūķupe
- 22.12.** Winter Solstice, Ziemeupe
The Christmas concert at the Sakaslejas Church and at the educational establishments of the region
Christmas fair
- 25.12.** Christmas ball, Pāvilosta
- 31.12.** New Year's celebration

*The best Sea festival takes
place in Pāvilosta!*



Celebrate with us!

PĀVILOSTA
SAVA
VĒRGALE

Ride the wave up!



www.pavilosta.lv



PĀVILOSTA REGIONAL TIC

Dzintaru iela 2

Pāvilosta

+371 63498229, +371 29121894

tic@pavilosta.lv

VĒRGALE/ZIEMUPE TIC

Ziemupes tautas nams

Ziemepe

+371 29437166

daina.vitola@pavilosta.lv

Publisher: Pāvilosta Regional Council, 2018

Cover Photo: K. Pelnēna, E. Lieljukse, S.I. Mauriņa, D. Vitola, R. Jansons, I. Jansone, J. Bautra

Photo: S.I. Mauriņa, J. Škapars (TVNET), M. Kurčanova, T. Vešņakova, E. Liping, V. Ģēģere, R. Rāts, D. Vitola, A. Ģēģere, Tatka Tatochka, V. Kārklīņa, E. Lieljukse, D. Vanaga, LLKC S. Bumbiere, D. Bērnieks, J. Bautra, Ē. Gausmanis, M. Keitenbergs, M. Tumpele, M. Gaujenietis,

I. Zatovics, A. Kaleja, V. Braže, A. Paipa, A. Libiete, www.zalaisstars.lv, Pāvilosta Regional TIC archive,

Pāvilosta Local History Museum archive, Vērgales Parish museum archive.

Design: Antra Mazika

Printed: Landeks, Ltd

Cartography: Jāņa sēta Map Publishers, Ltd

Translation: PFAT, Ltd